


DOCUMENT 4.4

Works Plans

National Grid (North Wales Connection Project)

*Regulation 5(2)(j) of the Infrastructure Planning
(Applications: Prescribed Forms and Procedure) Regulations 2009*




DOCUMENT 4.4.A

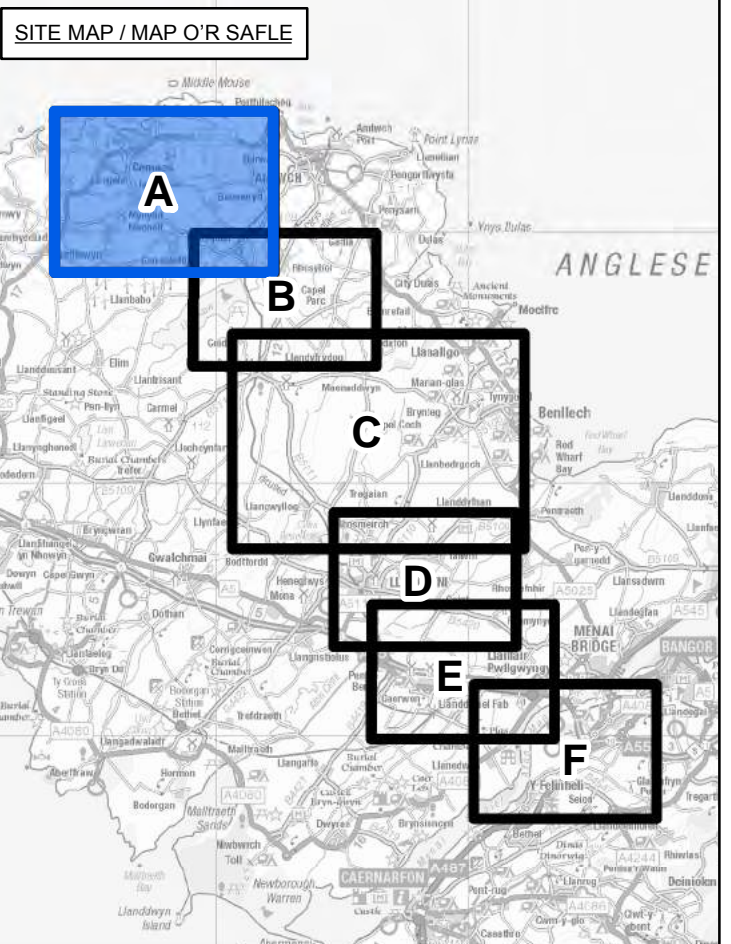
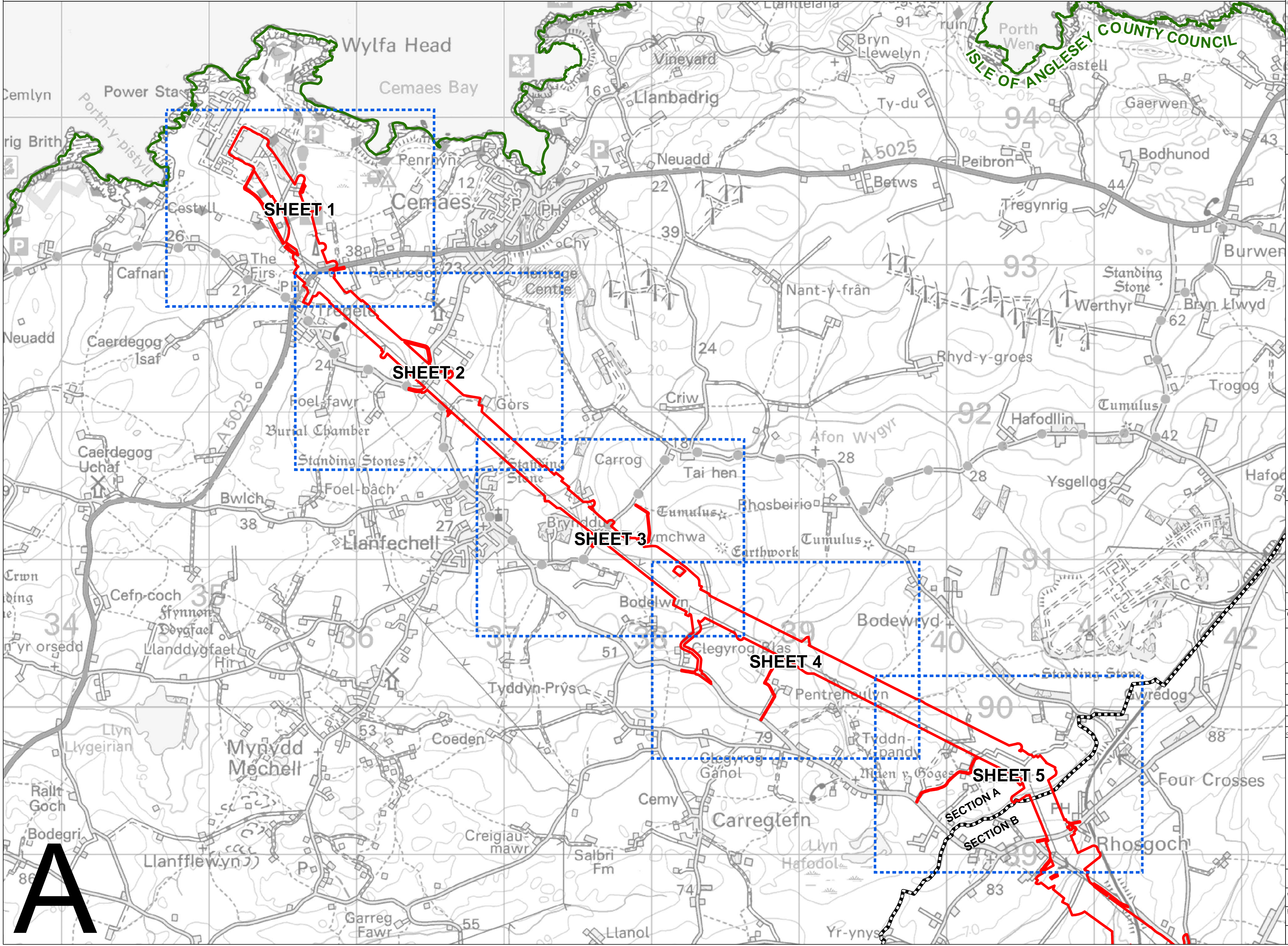
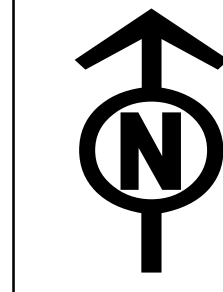
Works Plans

Section A – Wylfa to Rhosgoch

National Grid (North Wales Connection Project)

*Regulation 5(2)(f) of the Infrastructure Planning
(Applications: Prescribed Forms and Procedure) Regulations 2009*





Legend / Allwedd

- LOCAL AUTHORITY BOUNDARY
- ORDER LIMITS
- SECTION BOUNDARY
- SHEET INDEX

Notes / Nodiadau
 This drawing is scaled at paper size A1, therefore any prints taken at smaller sizes will affect accuracy of the measurement units and should not be scaled against.
 The OS Boundary Line (Local Authority Boundary) data has been mapped against the OS 1:10,000 Scale Raster mapping and therefore will not be accurate when displayed at a different scale.

Coordinate System: British National Grid
 Sheet X Centroid Coordinate: 237952 Sheet Y Centroid Coordinate: 391588



BACKGROUND MAPPING INFORMATION HAS BEEN REPRODUCED FROM THE ORDNANCE SURVEY MAP BY PERMISSION OF ORDNANCE SURVEY ON BEHALF OF THE CONTROLLER OF HER MAJESTY'S STATIONERY OFFICE. © CROWN COPYRIGHT ORDNANCE SURVEY. NATIONAL GRID ELECTRICITY - 100024241. NATIONAL GRID GAS - 100024886.

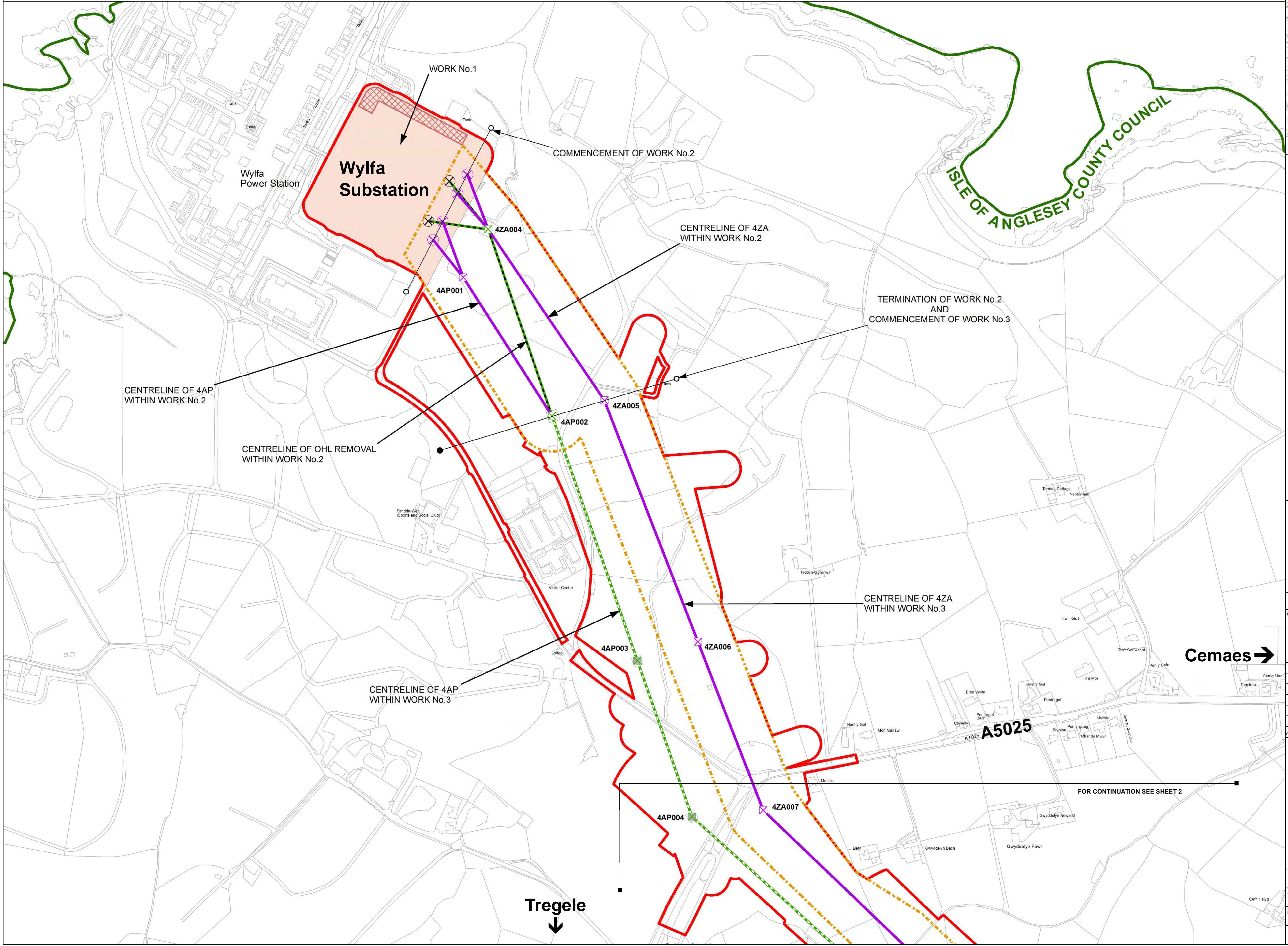
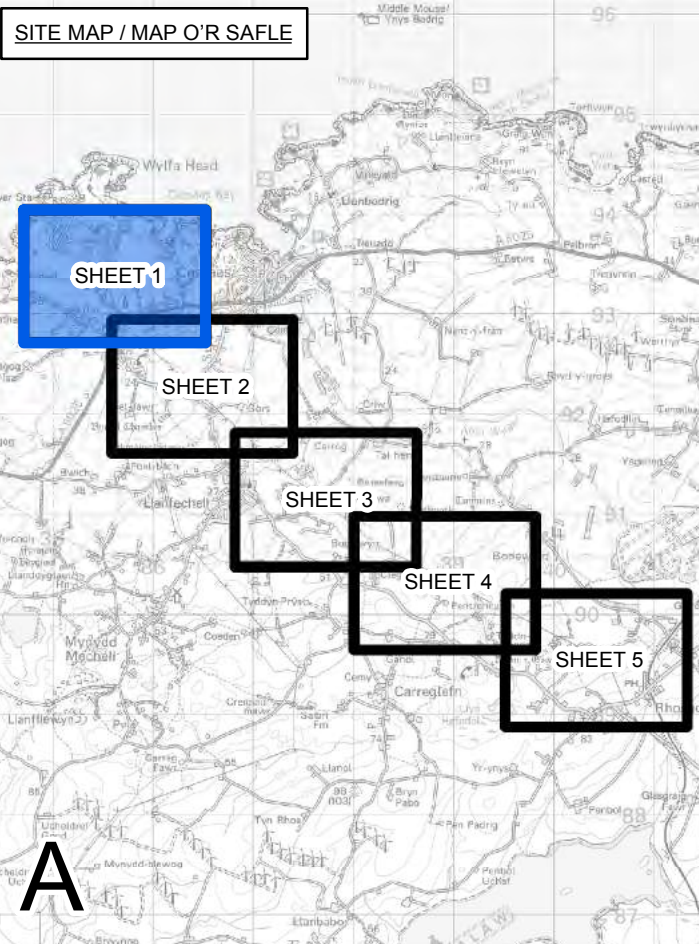
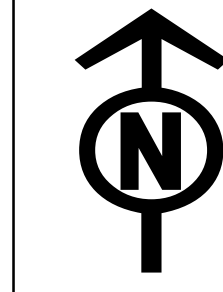
Issue / Cyhoeddiad	Date / Dyddiad	Remarks / Sylwadau	Drawn / Tynnwyd	Checked / Gwirioedd	Approved / Cymroddwyd

Title / Teitl
 THE NATIONAL GRID (NORTH WALES CONNECTION PROJECT) ORDER
 WORKS KEY PLAN
 REGULATION 5(2)(j)
 SECTION A
 ISLE OF ANGLESEY COUNTY COUNCIL
 GORCHYMYN NATIONAL GRID (PROSIECT CYSYLLTIAD GOGLEDD CYMRU)
 PRIF GYNLLUN GWEITHFEYDD
 RHEOLIAD 5(2)(j)
 ADRAN A
 CYNGOR SIR YNYS MÔN

nationalgrid
 Application Number / Rhif y Cais
 EN020015

National Grid Drawing Reference / Cyfeirnod Lluniad National Grid
 DCO_A\WOKP/01

Scale / Graddfa	Sheet Size / Mân y Ddaen	Sheet / Ddaen	Issue / Cyhoeddiad
1:12,000	A1	SHEET 1 OF 1	A



Legend / Allwedd

- LOCAL AUTHORITY BOUNDARY
- ORDER LIMITS
- SECTION BOUNDARY
- ORDER LIMITS & ABOVE GROUND LIMITS OF DEVIATION
- ABOVE GROUND LIMITS OF DEVIATION
- ORDER LIMITS & BELOW GROUND LINEAR LIMITS OF DEVIATION
- BELOW GROUND LINEAR LIMITS OF DEVIATION
- COMMENCEMENT OF WORKS
- TERMINATION AND COMMENCEMENT OF WORKS
- TERMINATION OF WORKS
- NEW FULL LINE TENSION GANTRY
- NEW GANTRY
- GANTRY TO BE REMOVED
- NEW LATTICE PYLON
- NEW LOW HEIGHT LATTICE PYLON
- EXISTING LATTICE PYLON TO BE REMOVED
- EXISTING LATTICE PYLON TO BE MODIFIED
- EXISTING LATTICE PYLON NOT AFFECTED
- TEMPORARY LATTICE PYLON
- NEW OVERHEAD LINE
- EXISTING OVERHEAD LINE TO BE REMOVED
- EXISTING OVERHEAD LINE TO BE MODIFIED
- EXISTING OVERHEAD LINE NOT AFFECTED
- TEMPORARY OVERHEAD LINE DIVERSION
- EXISTING 400kV OVERHEAD LINE
- AREA WITHIN WHICH TUNNEL HEAD HOUSE AND CABLE SEALING END COMPOUND WILL BE LOCATED
- CONSTRUCTION COMPOUND
- NON-LINEAR WORK

Notes / Nodiadau

This drawing is scaled at paper size A1, therefore any prints taken at smaller sizes will affect accuracy of the measurement units and should not be scaled against.


The OS Boundary Line (Local Authority Boundary) data has been mapped against the OS 1:10,000 Scale Raster mapping and therefore will not be accurate when displayed at a different scale.

'X' prefix on pylon number denotes an existing pylon to be removed.

'T' suffix on pylon number denotes a temporary pylon.

For further explanation please see plan guidance document.

Coordinate System: British National Grid
Sheet X Centroid Coordinate: 235618 Sheet Y Centroid Coordinate: 393403



BACKGROUND MAPPING INFORMATION HAS BEEN REPRODUCED FROM THE ORDNANCE SURVEY MAP BY PERMISSION OF ORDNANCE SURVEY ON BEHALF OF THE CONTROLLER OF HER MAJESTY'S STATIONERY OFFICE. © CROWN COPYRIGHT ORDNANCE SURVEY. NATIONAL GRID ELECTRICITY - 100024241. NATIONAL GRID GAS - 100024886.

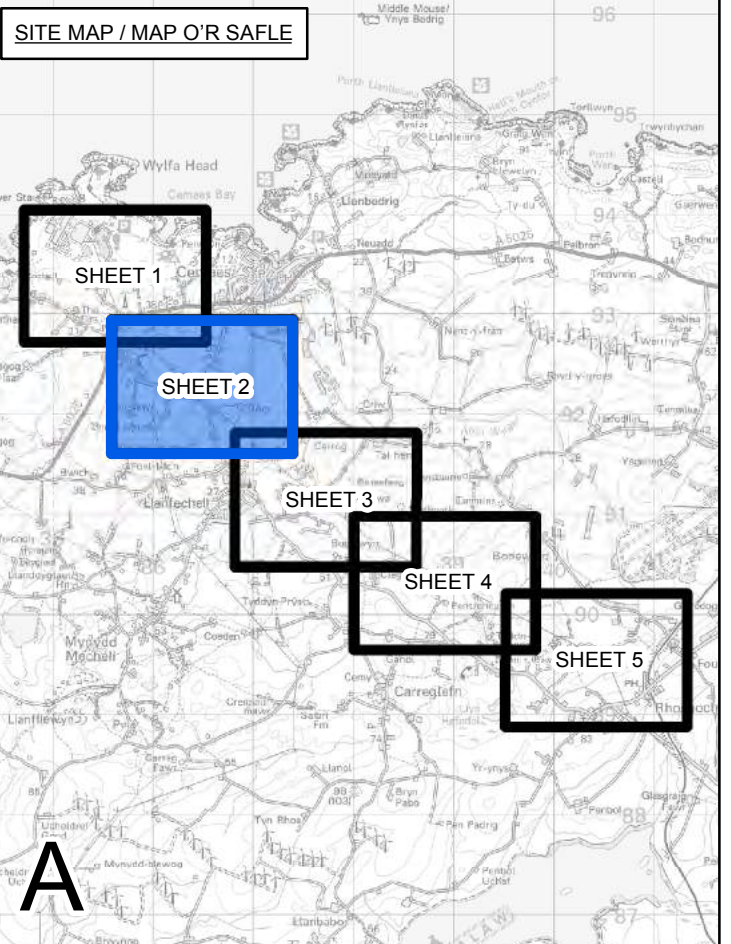
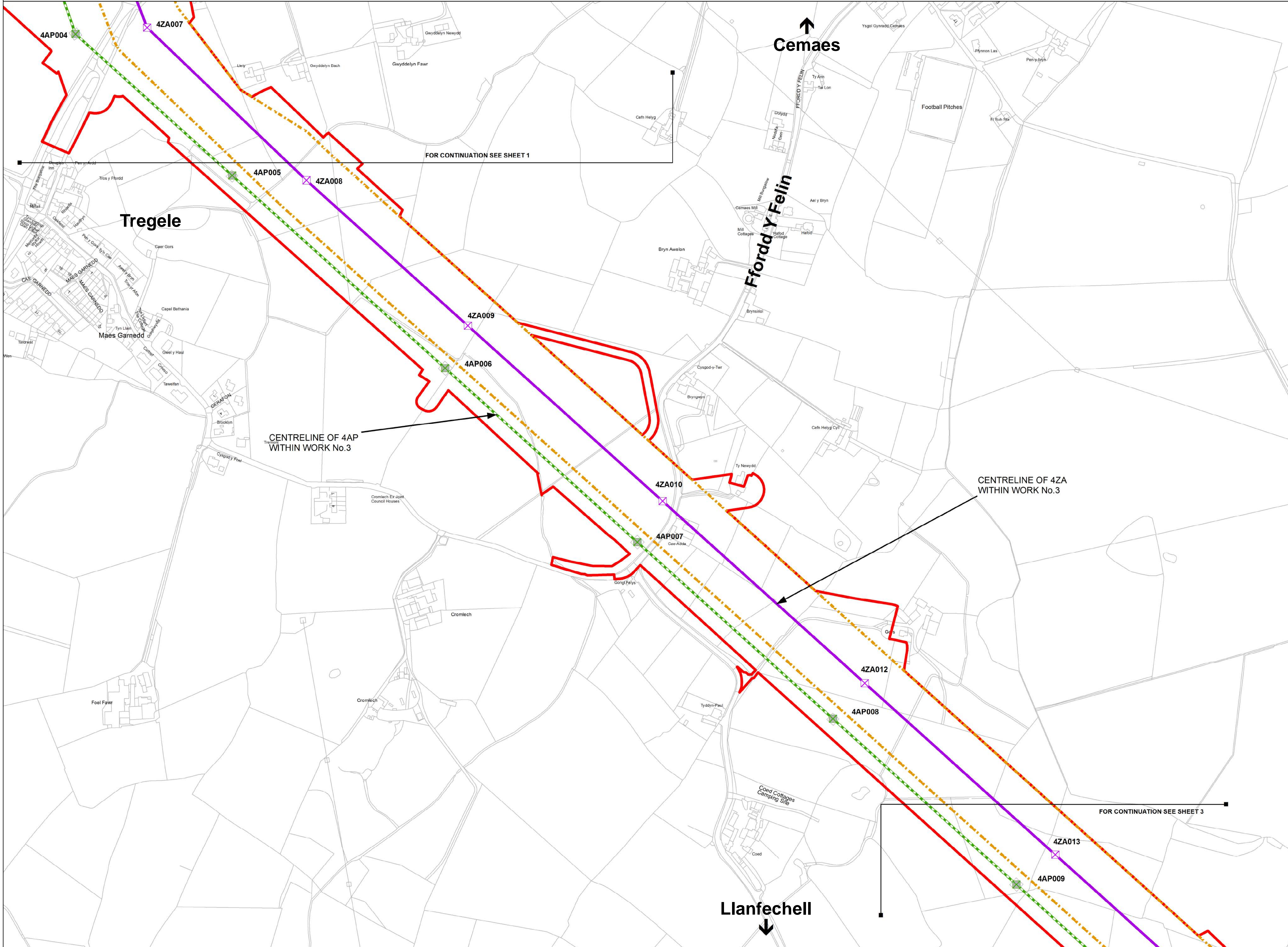
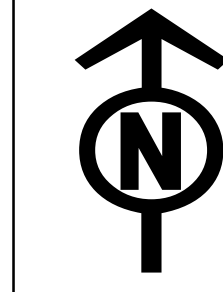
Issue / Cyhoeddiad	Date / Dyddiad	Remarks / Sylwadau	Drawn / Tymrodwr	Checked / Gwirneudwr	Approved / Cymrwyddwr

Title / Teitl

THE NATIONAL GRID (NORTH WALES CONNECTION PROJECT) ORDER WORKS PLAN
REGULATION 5(2)(j)
SECTION A, SHEET 1 OF 5
ISLE OF ANGLESEY COUNTY COUNCIL

GORCHYMYN NATIONAL GRID (PROSIECT CYSYLLTIAD GOGLEDD CYMRU)
CYNLLUN GWEITHFYEYDD
RHEOLIAD 5(2)(j)
ADRAN A, DALEN 1 O 5
CYNGOR SIR YNYS MÔN

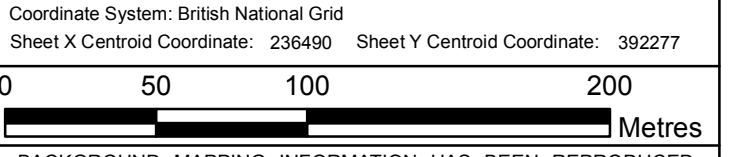
nationalgrid			
Application Number / Rhif y Cais EN020015			
National Grid Drawing Reference / Cyfeirnod Lluniad National Grid DCO_AWO/PS/01			
Scale / Graddfa 1:2,500	Sheet Size / Mân y Ddaen A1	Sheet / Ddaen SHEET 1 OF 5	Issue / Cyhoeddiad A



Legend / Allwedd

- LOCAL AUTHORITY BOUNDARY
- ORDER LIMITS
- SECTION BOUNDARY
- ORDER LIMITS & ABOVE GROUND LIMITS OF DEVIATION
- ABOVE GROUND LIMITS OF DEVIATION
- ORDER LIMITS & BELOW GROUND LINEAR LIMITS OF DEVIATION
- BELOW GROUND LINEAR LIMITS OF DEVIATION
- COMMENCEMENT OF WORKS
- TERMINATION AND COMMENCEMENT OF WORKS
- TERMINATION OF WORKS
- NEW FULL LINE TENSION GANTRY
- NEW GANTRY
- GANTRY TO BE REMOVED
- NEW LATTICE PYLON
- NEW LOW HEIGHT LATTICE PYLON
- EXISTING LATTICE PYLON TO BE REMOVED
- EXISTING LATTICE PYLON TO BE MODIFIED
- EXISTING LATTICE PYLON NOT AFFECTED
- TEMPORARY LATTICE PYLON
- NEW OVERHEAD LINE
- EXISTING OVERHEAD LINE TO BE REMOVED
- EXISTING OVERHEAD LINE TO BE MODIFIED
- EXISTING OVERHEAD LINE NOT AFFECTED
- TEMPORARY OVERHEAD LINE DIVERSION
- EXISTING 400kV OVERHEAD LINE
- AREA WITHIN WHICH TUNNEL HEAD HOUSE AND CABLE SEALING END COMPOUND WILL BE LOCATED
- CONSTRUCTION COMPOUND
- NON-LINEAR WORK

Notes / Nodiadau
This drawing is scaled at paper size A1, therefore any prints taken at smaller sizes will affect accuracy of the measurement units and should not be scaled against.
The OS Boundary Line (Local Authority Boundary) data has been mapped against the OS 1:10,000 Scale Raster mapping and therefore will not be accurate when displayed at a different scale.
'X' prefix on pylon number denotes an existing pylon to be removed.
'T' suffix on pylon number denotes a temporary pylon.
For further explanation please see plan guidance document.



BACKGROUND MAPPING INFORMATION HAS BEEN REPRODUCED FROM THE ORDNANCE SURVEY MAP BY PERMISSION OF ORDNANCE SURVEY ON BEHALF OF THE CONTROLLER OF HER MAJESTY'S STATIONERY OFFICE. © CROWN COPYRIGHT ORDNANCE SURVEY. NATIONAL GRID ELECTRICITY - 100024241. NATIONAL GRID GAS - 100024886.

A	FOR DCO SUBMISSION	TF	MF	RP
Drawn / Cyhoeddiad	Date / Dyddiad	Remarks / Sylwadau	Drawn / Tynnwyd	Checked / Gwirtywyd

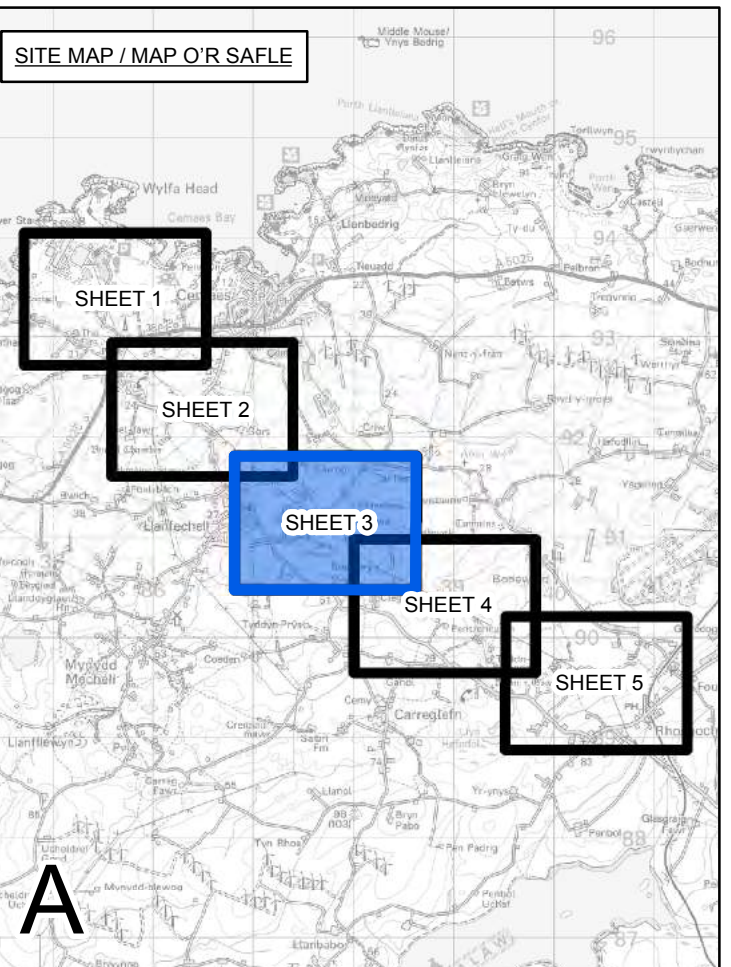
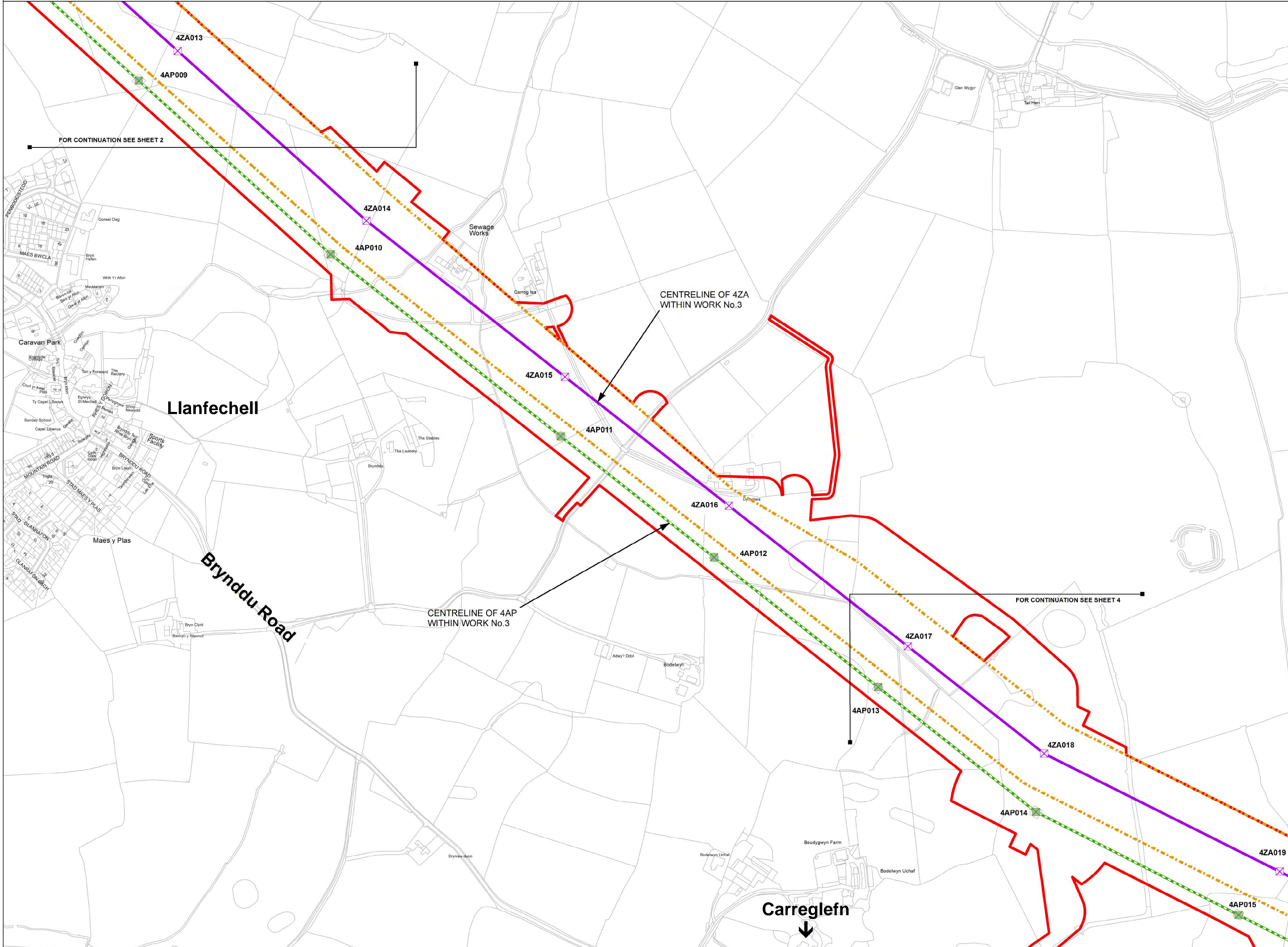
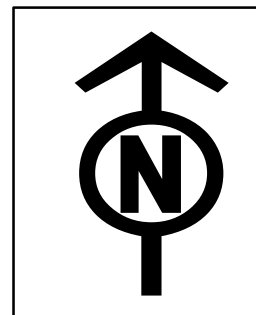
Title / Teitl
THE NATIONAL GRID
(NORTH WALES CONNECTION PROJECT) ORDER
WORKS PLAN
REGULATION 5(2)(j)
SECTION A, SHEET 2 OF 5
ISLE OF ANGLESEY COUNTY COUNCIL
GORCHYMYN NATIONAL GRID
(PROSIECT CYSYLLTIAD GOGLEDD CYMRU)
CYNLLUN GWEITHFEYDD
RHEOLIAD 5(2)(j)
ADRAN A, DALEN 2 O 5
CYNGOR SIR YNYS MÔN

nationalgrid

Application Number / Rhif y Cais: EN020015

National Grid Drawing Reference / Cyfeirnod Lluniad National Grid: DCO_AWO/PS/02

Scale / Graddfa: 1:2,500	Sheet Size / Mân y Dolen: A1	Sheet / Dalen: SHEET 2 OF 5	Issue / Cyhoeddiad: A
--------------------------	------------------------------	-----------------------------	-----------------------



Legend / Allwedd

- LOCAL AUTHORITY BOUNDARY
- ORDER LIMITS
- SECTION BOUNDARY
- ORDER LIMITS & ABOVE GROUND LIMITS OF DEVIATION
- ABOVE GROUND LIMITS OF DEVIATION
- ORDER LIMITS & BELOW GROUND LINEAR LIMITS OF DEVIATION
- BELOW GROUND LINEAR LIMITS OF DEVIATION
- COMMENCEMENT OF WORKS
- TERMINATION AND COMMENCEMENT OF WORKS
- TERMINATION OF WORKS
- X NEW FULL LINE TENSION GANTRY
- X NEW GANTRY
- X GANTRY TO BE REMOVED
- X NEW LATTICE PYLON
- X NEW LOW HEIGHT LATTICE PYLON
- X EXISTING LATTICE PYLON TO BE REMOVED
- X EXISTING LATTICE PYLON TO BE MODIFIED
- X EXISTING LATTICE PYLON NOT AFFECTED
- X TEMPORARY LATTICE PYLON
- NEW OVERHEAD LINE
- EXISTING OVERHEAD LINE TO BE REMOVED
- EXISTING OVERHEAD LINE TO BE MODIFIED
- EXISTING OVERHEAD LINE NOT AFFECTED
- TEMPORARY OVERHEAD LINE DIVERSION
- EXISTING 400kV OVERHEAD LINE
- AREA WITHIN WHICH TUNNEL HEAD HOUSE AND CABLE SEALING END COMPOUND WILL BE LOCATED
- CONSTRUCTION COMPOUND
- NON-LINEAR WORK

Notes / Nodiadau

This drawing is scaled at paper size A1, therefore any prints taken at smaller sizes will affect accuracy of the measurement units and should not be scaled against.

The OS Boundary Line (Local Authority Boundary) data has been mapped against the OS 1:10,000 Scale Raster mapping and therefore will not be accurate when displayed at a different scale.

'X' prefix on pylon number denotes an existing pylon to be removed.

'T' suffix on pylon number denotes a temporary pylon.

For further explanation please see plan guidance document.

Coordinate System: British National Grid
Sheet X Centroid Coordinate: 237722 Sheet Y Centroid Coordinate: 391148

0	50	100	200
---	----	-----	-----

Metres

BACKGROUND MAPPING INFORMATION HAS BEEN REPRODUCED FROM THE ORDNANCE SURVEY MAP BY PERMISSION OF ORDNANCE SURVEY ON BEHALF OF THE CONTROLLER OF HER MAJESTY'S STATIONERY OFFICE. © CROWN COPYRIGHT ORDNANCE SURVEY. NATIONAL GRID ELECTRICITY - 100024241. NATIONAL GRID GAS - 100024886.

A	FOR DCO SUBMISSION	TF	MF	RP
Issue / Cyhoeddiad	Date / Dyddiad	Remarks / Dyluniadau	Drawn / Tynnydd	Checked / Gwirio
				Approved / Cymroddwyd

Title / Teitl

THE NATIONAL GRID
(NORTH WALES CONNECTION PROJECT) ORDER
WORKS PLAN
REGULATION 5(2)(j)
SECTION A, SHEET 3 OF 5
ISLE OF ANGLESEY COUNTY COUNCIL

GORCHYMYN NATIONAL GRID
(PROSIECT CYSYLLTIAD GOGLEDD CYMRU)
CYNLLUN GWEITHFEYDD
RHEOLIAD 5(2)(j)
ADRAN A, DALEN 3 O 5
CYNGOR SIR YNYS MÔN

nationalgrid

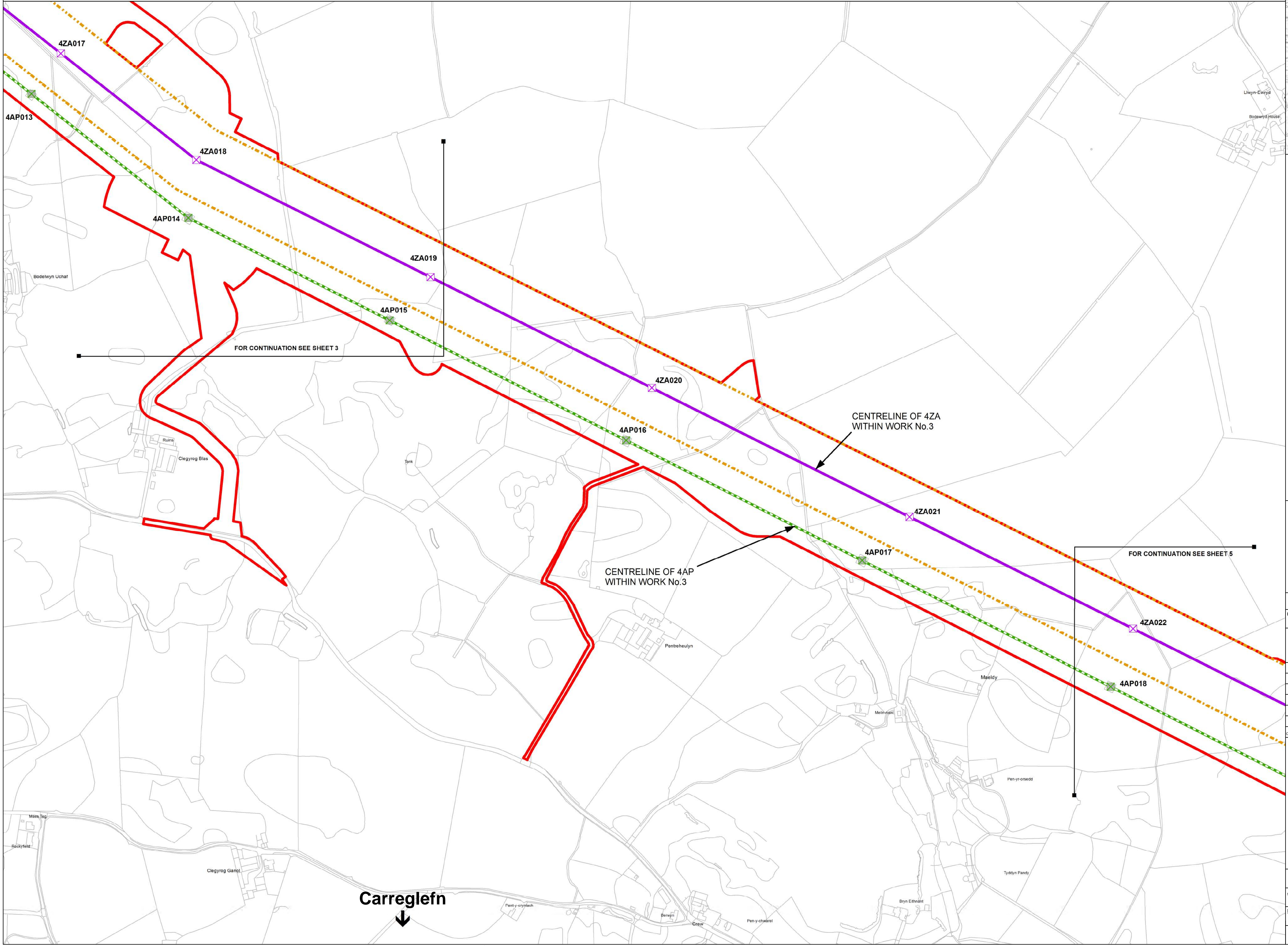
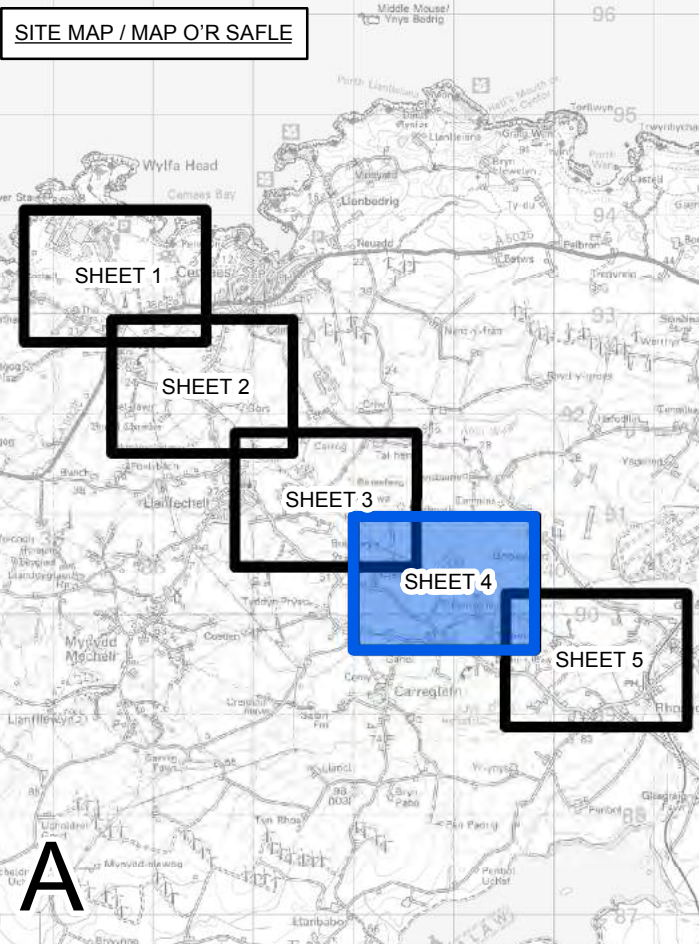
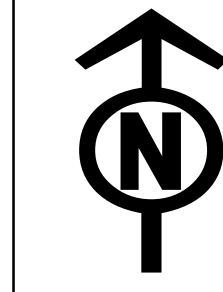
Application Number / Rhif y Cais

EN020015

National Grid Drawing Reference / Cyfeirnod Lluniad National Grid

DCO_A\WO\PS\03

Scale / Graddfa	Sheet Size / Mant y Ddaen	Sheet / Ddaen	Issue / Cyhoeddiad
1:2,500	A1	SHEET 3 OF 5	A




Legend / Allwedd

- LOCAL AUTHORITY BOUNDARY
- ORDER LIMITS
- SECTION BOUNDARY
- ORDER LIMITS & ABOVE GROUND LIMITS OF DEVIATION
- ABOVE GROUND LIMITS OF DEVIATION
- ORDER LIMITS & BELOW GROUND LINEAR LIMITS OF DEVIATION
- BELOW GROUND LINEAR LIMITS OF DEVIATION
- COMMENCEMENT OF WORKS
- TERMINATION AND COMMENCEMENT OF WORKS
- TERMINATION OF WORKS
- NEW FULL LINE TENSION GANTRY
- NEW GANTRY
- GANTRY TO BE REMOVED
- NEW LATTICE PYLON
- NEW LOW HEIGHT LATTICE PYLON
- EXISTING LATTICE PYLON TO BE REMOVED
- EXISTING LATTICE PYLON TO BE MODIFIED
- EXISTING LATTICE PYLON NOT AFFECTED
- TEMPORARY LATTICE PYLON
- NEW OVERHEAD LINE
- EXISTING OVERHEAD LINE TO BE REMOVED
- EXISTING OVERHEAD LINE TO BE MODIFIED
- EXISTING OVERHEAD LINE NOT AFFECTED
- TEMPORARY OVERHEAD LINE DIVERSION
- EXISTING 400kV OVERHEAD LINE
- AREA WITHIN WHICH TUNNEL HEAD HOUSE AND CABLE SEALING END COMPOUND WILL BE LOCATED
- CONSTRUCTION COMPOUND
- NON-LINEAR WORK

Notes / Nodiadau
This drawing is scaled at paper size A1, therefore any prints taken at smaller sizes will affect accuracy of the measurement units and should not be scaled against.
The OS Boundary Line (Local Authority Boundary) data has been mapped against the OS 1:10,000 Scale Raster mapping and therefore will not be accurate when displayed at a different scale.
'X' prefix on pylon number denotes an existing pylon to be removed.
'T' suffix on pylon number denotes a temporary pylon.
For further explanation please see plan guidance document.

Coordinate System: British National Grid
Sheet X Centroid Coordinate: 238910 Sheet Y Centroid Coordinate: 390316



BACKGROUND MAPPING INFORMATION HAS BEEN REPRODUCED FROM THE ORDNANCE SURVEY MAP BY PERMISSION OF ORDNANCE SURVEY ON BEHALF OF THE CONTROLLER OF HER MAJESTY'S STATIONERY OFFICE. © CROWN COPYRIGHT ORDNANCE SURVEY. NATIONAL GRID ELECTRICITY - 100024241. NATIONAL GRID GAS - 100024886.

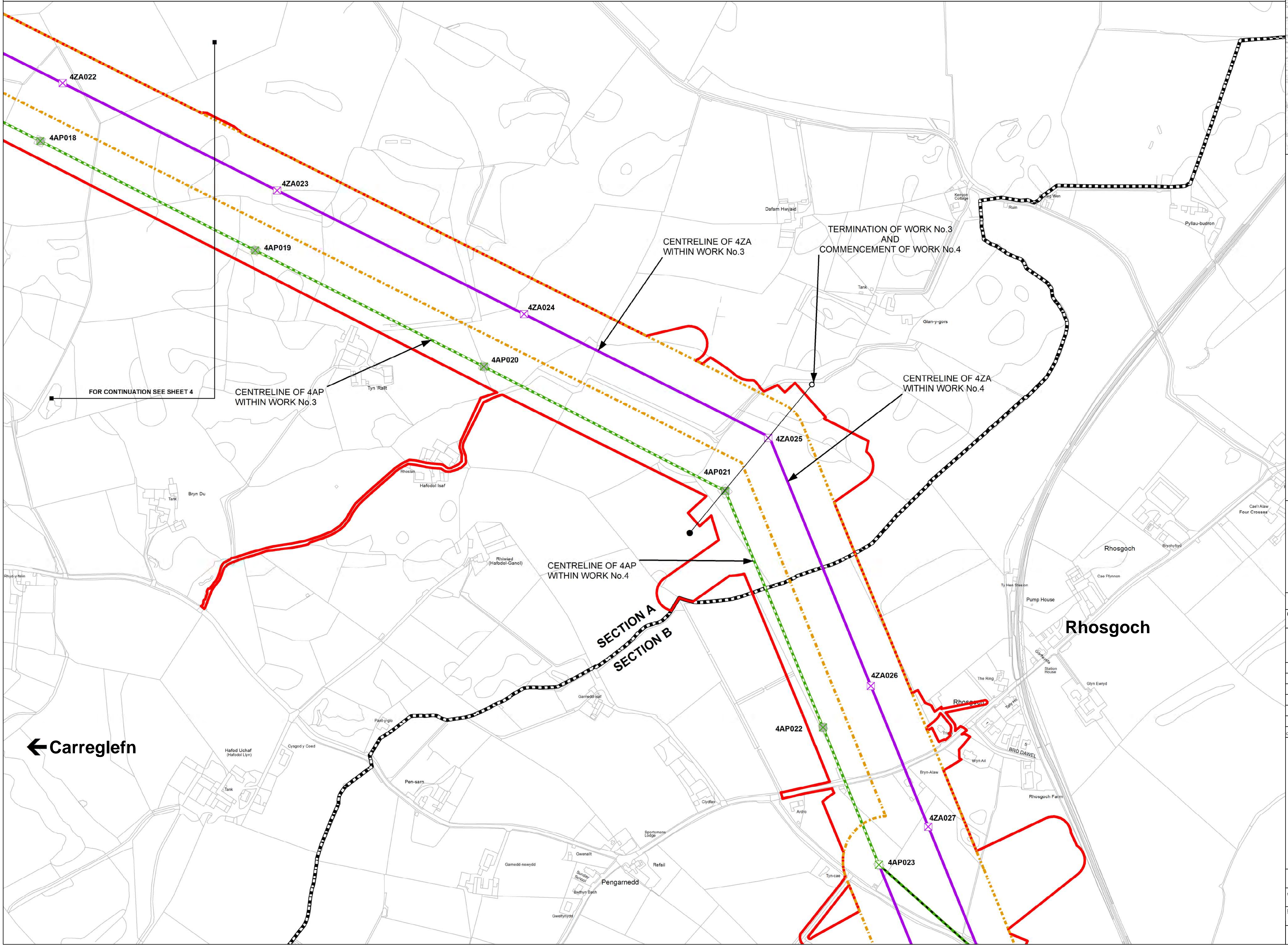
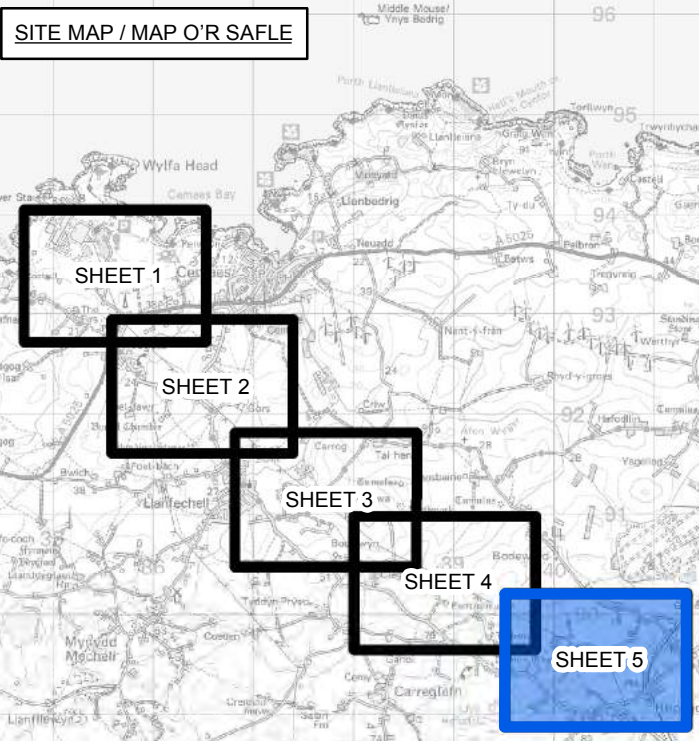

A	FOR DCO SUBMISSION	TF	MF	RP
Issue / Cyhoeddiad	Date / Dyddiad	Remarks / Sylwadau	Drawn / Tynnwyd	Checked / Gwirioedd

Title / Teitl
THE NATIONAL GRID
(NORTH WALES CONNECTION PROJECT) ORDER
WORKS PLAN
REGULATION 5(2)(j)
SECTION A, SHEET 4 OF 5
ISLE OF ANGLESEY COUNTY COUNCIL
GORCHYMYN NATIONAL GRID
(PROSIECT CYSYLLTIAD GOGLEDD CYMRU)
CYNLLUN GWEITHFEYDD
RHEOLIAD 5(2)(j)
ADRAN A, DALEN 4 O 5
CYNGOR SIR YNYS MÔN



Application Number / Rhif y Cais
EN020015

National Grid Drawing Reference / Cyfeirnod Lliniad National Grid			
DCO_A/WO/PS/04			
Scale / Graddfa	Sheet Size / Mant y Ddaen	Sheet / Dalen	Issue / Cyhoeddiad
1:2,500	A1	SHEET 4 OF 5	A



A

- Legend / Allwedd**
- LOCAL AUTHORITY BOUNDARY
 - ORDER LIMITS
 - SECTION BOUNDARY
 - ORDER LIMITS & ABOVE GROUND LIMITS OF DEVIATION
 - ABOVE GROUND LIMITS OF DEVIATION
 - ORDER LIMITS & BELOW GROUND LINEAR LIMITS OF DEVIATION
 - BELOW GROUND LINEAR LIMITS OF DEVIATION
 - COMMENCEMENT OF WORKS
 - TERMINATION AND COMMENCEMENT OF WORKS
 - TERMINATION OF WORKS
 - NEW FULL LINE TENSION GANTRY
 - NEW GANTRY
 - GANTRY TO BE REMOVED
 - NEW LATTICE PYLON
 - NEW LOW HEIGHT LATTICE PYLON
 - EXISTING LATTICE PYLON TO BE REMOVED
 - EXISTING LATTICE PYLON TO BE MODIFIED
 - EXISTING LATTICE PYLON NOT AFFECTED
 - TEMPORARY LATTICE PYLON
 - NEW OVERHEAD LINE
 - EXISTING OVERHEAD LINE TO BE REMOVED
 - EXISTING OVERHEAD LINE TO BE MODIFIED
 - EXISTING OVERHEAD LINE NOT AFFECTED
 - TEMPORARY OVERHEAD LINE DIVERSION
 - EXISTING 400kV OVERHEAD LINE
 - AREA WITHIN WHICH TUNNEL HEAD HOUSE AND CABLE SEALING END COMPOUND WILL BE LOCATED
 - CONSTRUCTION COMPOUND
 - NON-LINEAR WORK

Notes / Nodiadau

This drawing is scaled at paper size A1, therefore any prints taken at smaller sizes will affect accuracy of the measurement units and should not be scaled against.


The OS Boundary Line (Local Authority Boundary) data has been mapped against the OS 1:10,000 Scale Raster mapping and therefore will not be accurate when displayed at a different scale.

'X' prefix on pylon number denotes an existing pylon to be removed.

'T' suffix on pylon number denotes a temporary pylon.

For further explanation please see plan guidance document.

Coordinate System: British National Grid
Sheet X Centroid Coordinate: 240423 Sheet Y Centroid Coordinate: 389545



BACKGROUND MAPPING INFORMATION HAS BEEN REPRODUCED FROM THE ORDNANCE SURVEY MAP BY PERMISSION OF ORDNANCE SURVEY ON BEHALF OF THE CONTROLLER OF HER MAJESTY'S STATIONERY OFFICE. © CROWN COPYRIGHT ORDNANCE SURVEY. NATIONAL GRID ELECTRICITY - 100024241. NATIONAL GRID GAS - 100024886.

A	FOR DCO SUBMISSION	TF	MF	RP
Drawn / Cyhoeddiad	Date / Dyddiad	Remarks / Sylwadau	Drawn / Tymrodwr	Checked / Gwirtyddwr
Approved / Cymroddwr				

Title / Teitl

THE NATIONAL GRID
(NORTH WALES CONNECTION PROJECT) ORDER
WORKS PLAN
REGULATION 5(2)(j)
SECTION A, SHEET 5 OF 5
ISLE OF ANGLESEY COUNTY COUNCIL

GORCHYMYN NATIONAL GRID
(PROSIECT CYSYLLTIAD GOGLEDD CYMRU)
CYNLLUN GWEITHFEYDD
RHEOLIAD 5(2)(j)
ADRAN A, DALEN 5 O 5
CYNGOR SIR YNYS MÔN



Application Number / Rhif y Cais
EN020015

National Grid Drawing Reference / Cyfeirnod Lluniad National Grid
DCO_A/WO/PS/05

Scale / Graddfa	Sheet Size / Mant y Ddaen	Sheet / Dalen	Issue / Cyhoeddiad
1:2,500	A1	SHEET 5 OF 5	A


DOCUMENT 4.4.B

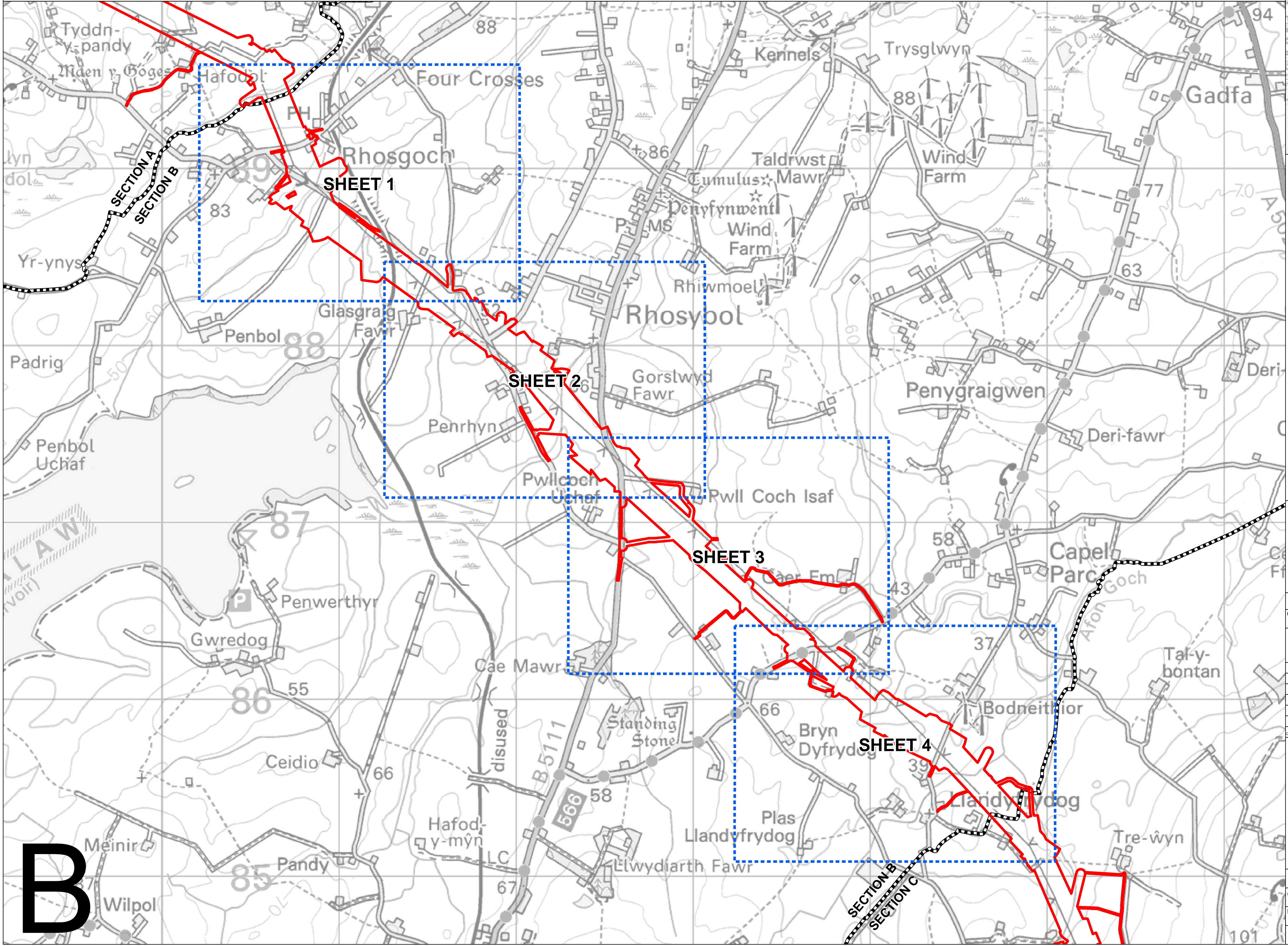
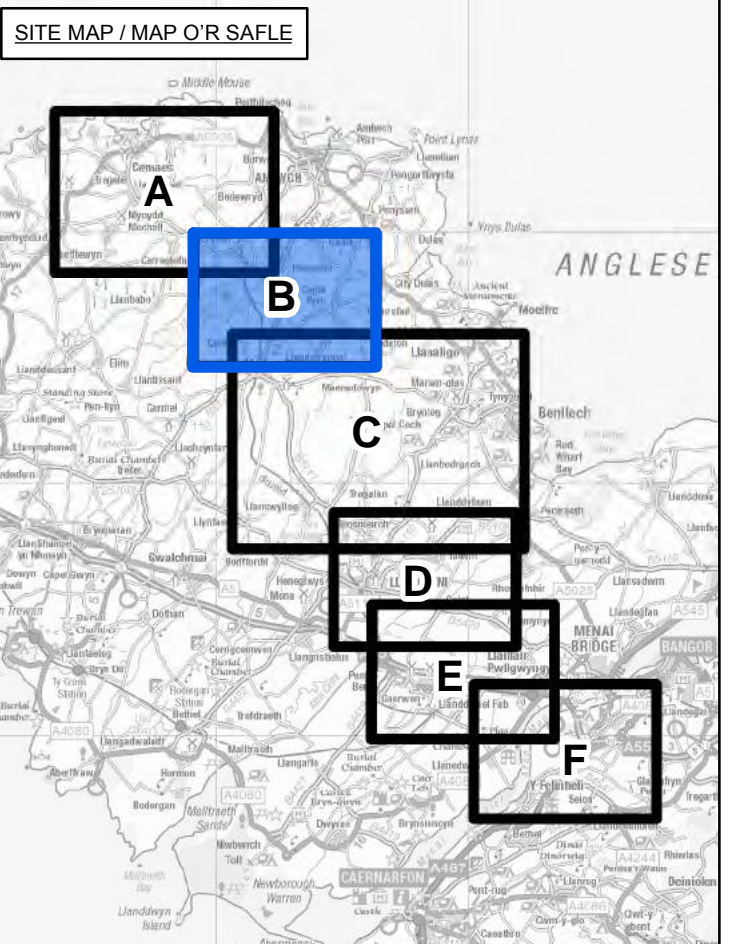

Works Plans

Section B – Rhosgoch to Llandyfrydog

National Grid (North Wales Connection Project)

*Regulation 5(2)(f) of the Infrastructure Planning
(Applications: Prescribed Forms and Procedure) Regulations 2009*





Legend / Allwedd

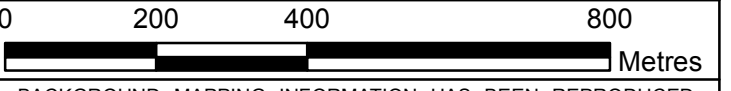
- LOCAL AUTHORITY BOUNDARY
- ORDER LIMITS
- SECTION BOUNDARY
- SHEET INDEX

Notes / Nodiadau

This drawing is scaled at paper size A1, therefore any prints taken at smaller sizes will affect accuracy of the measurement units and should not be scaled against.

The OS Boundary Line (Local Authority Boundary) data has been mapped against the OS 1:10,000 Scale Raster mapping and therefore will not be accurate when displayed at a different scale.

Coordinate System: British National Grid
 Sheet X Centroid Coordinate: 242724 Sheet Y Centroid Coordinate: 387280



BACKGROUND MAPPING INFORMATION HAS BEEN REPRODUCED FROM THE ORDNANCE SURVEY MAP BY PERMISSION OF ORDNANCE SURVEY ON BEHALF OF THE CONTROLLER OF HER MAJESTY'S STATIONARY OFFICE. © CROWN COPYRIGHT ORDNANCE SURVEY. NATIONAL GRID ELECTRICITY - 100024241. NATIONAL GRID GAS - 100024886.

Drawn / Cyhoeddus	Date / Dyddiad	Remarks / Sylwadau	Drawn / Tyrrwyd	Checked / Gwirio	Approved / Cymroddwyd

Title / Teitl

THE NATIONAL GRID (NORTH WALES CONNECTION PROJECT) ORDER
 WORKS KEY PLAN
 REGULATION 5(2)(j)
 SECTION B
 ISLE OF ANGLESEY COUNTY COUNCIL

GORCHYMYN NATIONAL GRID
 (PROSIECT CYSYLLTIAD GOGLEDD CYMRU)
 PRIF GYNLLUN GWEITHFEYDD
 RHEOLIAD 5(2)(j)
 ADRAN B
 CYNGOR SIR YNYS MÔN

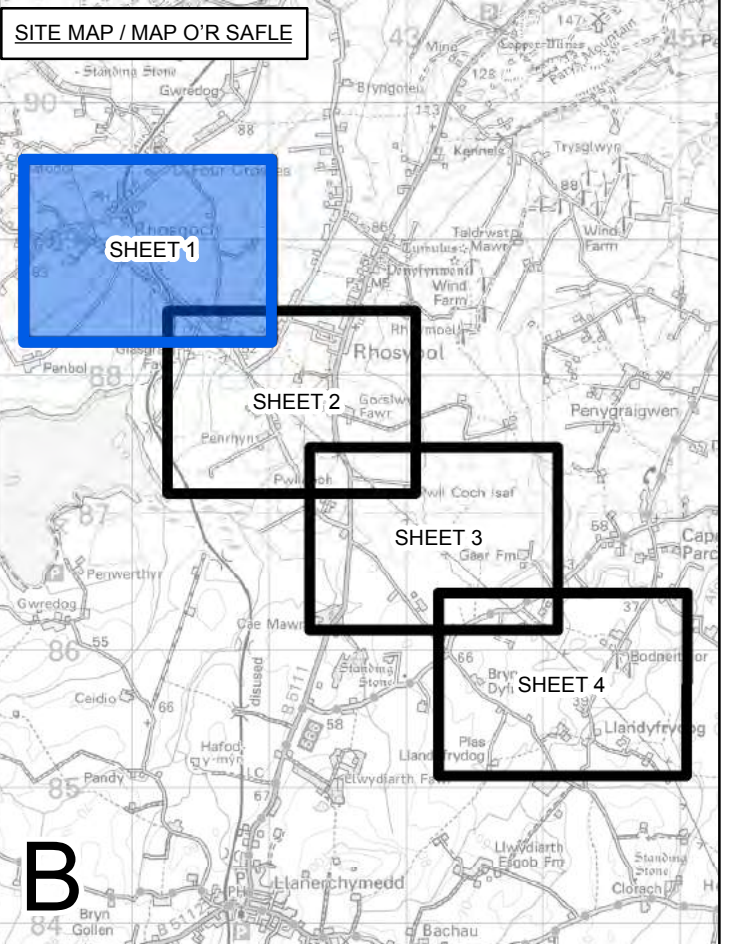
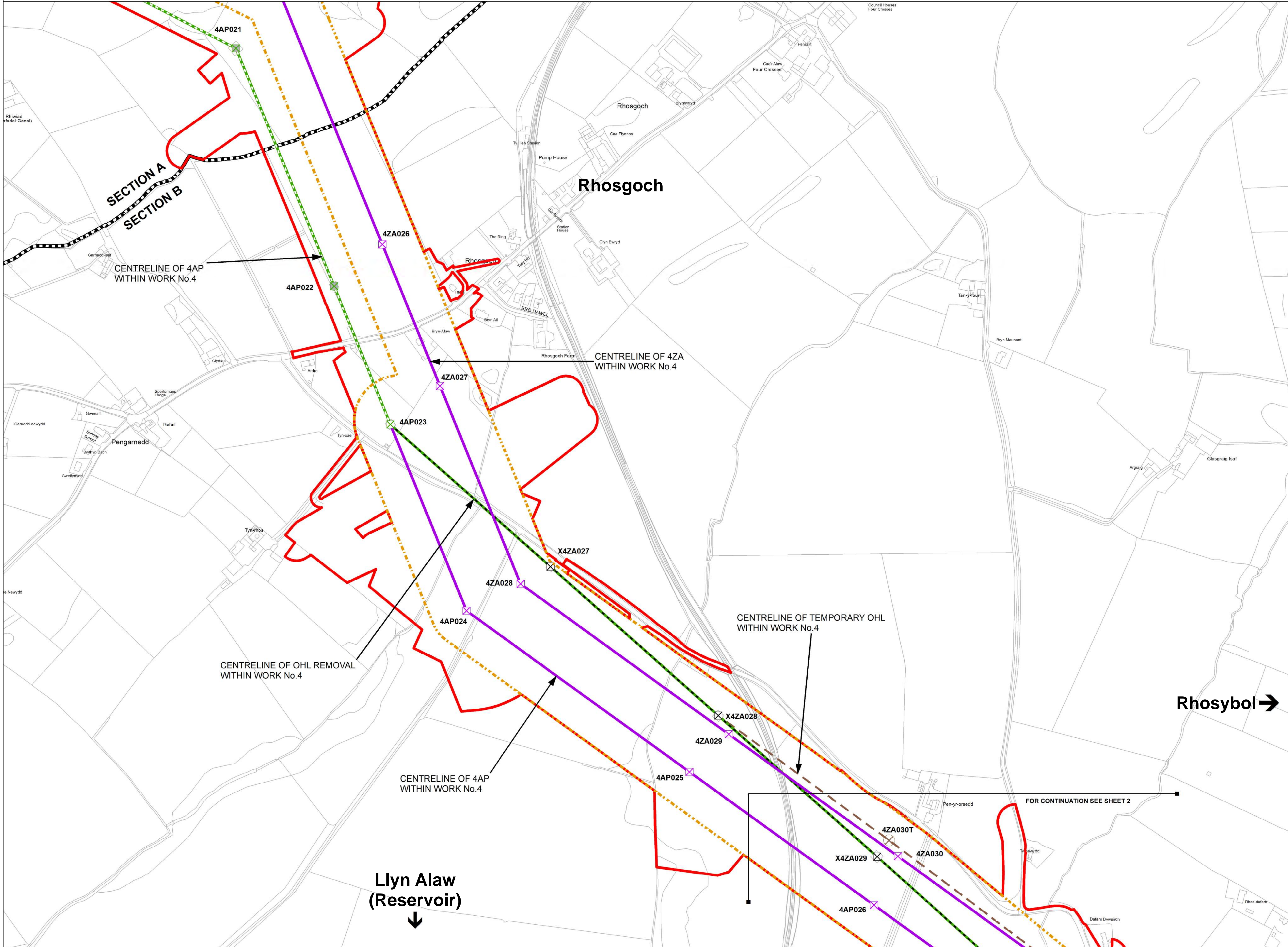
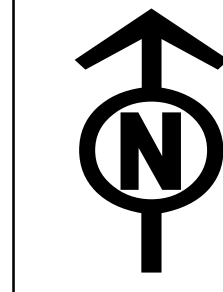
nationalgrid

Application Number / Rhif y Cais
 EN020015

National Grid Drawing Reference / Cyfeirnod Lluniad National Grid
 DCO_B/WOKP/01

Scale / Graddfa	Sheet Size / Mân y Ddaen	Sheet / Ddaen	Issue / Cyhoeddus
1:10,000	A1	SHEET 1 OF 1	A

B

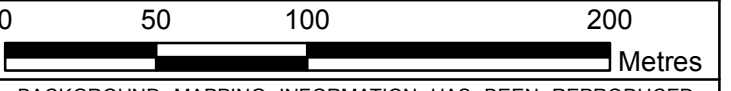


Legend / Allwedd

- LOCAL AUTHORITY BOUNDARY
- ORDER LIMITS
- SECTION BOUNDARY
- ORDER LIMITS & ABOVE GROUND LIMITS OF DEVIATION
- ABOVE GROUND LIMITS OF DEVIATION
- ORDER LIMITS & BELOW GROUND LINEAR LIMITS OF DEVIATION
- BELOW GROUND LINEAR LIMITS OF DEVIATION
- COMMENCEMENT OF WORKS
- TERMINATION AND COMMENCEMENT OF WORKS
- TERMINATION OF WORKS
- NEW FULL LINE TENSION GANTRY
- NEW GANTRY
- GANTRY TO BE REMOVED
- NEW LATTICE PYLON
- NEW LOW HEIGHT LATTICE PYLON
- EXISTING LATTICE PYLON TO BE REMOVED
- EXISTING LATTICE PYLON TO BE MODIFIED
- EXISTING LATTICE PYLON NOT AFFECTED
- TEMPORARY LATTICE PYLON
- NEW OVERHEAD LINE
- EXISTING OVERHEAD LINE TO BE REMOVED
- EXISTING OVERHEAD LINE TO BE MODIFIED
- EXISTING OVERHEAD LINE NOT AFFECTED
- TEMPORARY OVERHEAD LINE DIVERSION
- EXISTING 400kV OVERHEAD LINE
- AREA WITHIN WHICH TUNNEL HEAD HOUSE AND CABLE SEALING END COMPOUND WILL BE LOCATED
- CONSTRUCTION COMPOUND
- NON-LINEAR WORK

Notes / Nodiadau
This drawing is scaled at paper size A1, therefore any prints taken at smaller sizes will affect accuracy of the measurement units and should not be scaled against.
The OS Boundary Line (Local Authority Boundary) data has been mapped against the OS 1:10,000 Scale Raster mapping and therefore will not be accurate when displayed at a different scale.
'X' prefix on pylon number denotes an existing pylon to be removed.
'T' suffix on pylon number denotes a temporary pylon.
For further explanation please see plan guidance document.

Coordinate System: British National Grid
Sheet X Centroid Coordinate: 241116 Sheet Y Centroid Coordinate: 388919



BACKGROUND MAPPING INFORMATION HAS BEEN REPRODUCED FROM THE ORDNANCE SURVEY MAP BY PERMISSION OF ORDNANCE SURVEY ON BEHALF OF THE CONTROLLER OF HER MAJESTY'S STATIONERY OFFICE. © CROWN COPYRIGHT ORDNANCE SURVEY. NATIONAL GRID ELECTRICITY - 100024241. NATIONAL GRID GAS - 100024886.

A	FOR DCO SUBMISSION	TF	MF	RP	
Issue / Cyhoeddiad	Date / Dyddiad	Remarks / Sylwadau	Drawn / Tynnwyd	Checked / Gwirioedd	Approved / Cymmerwyd

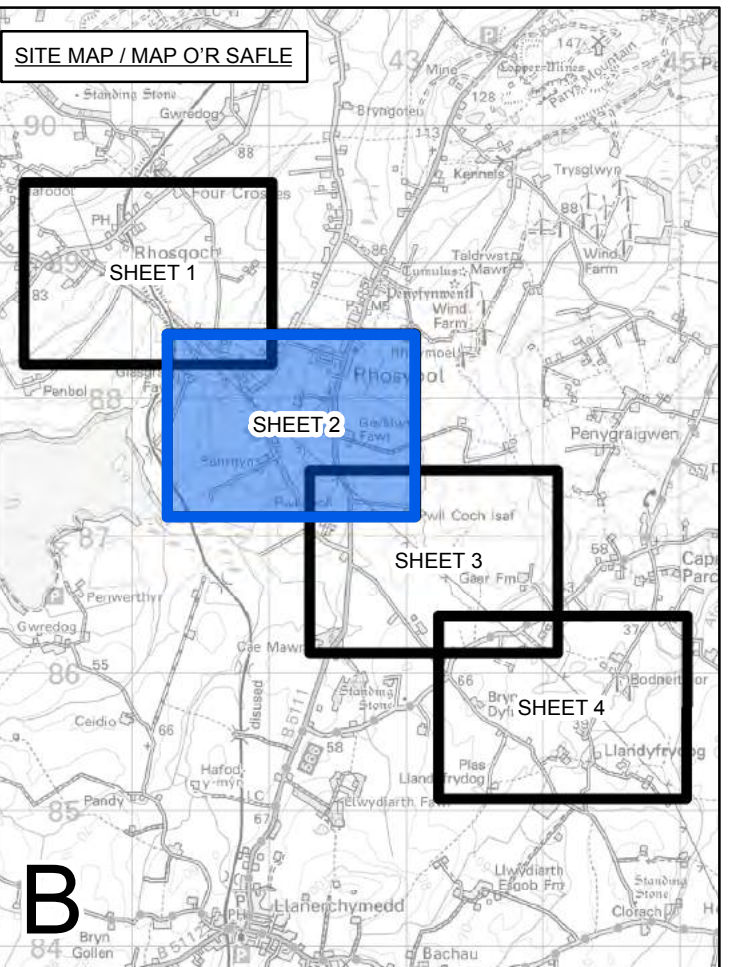
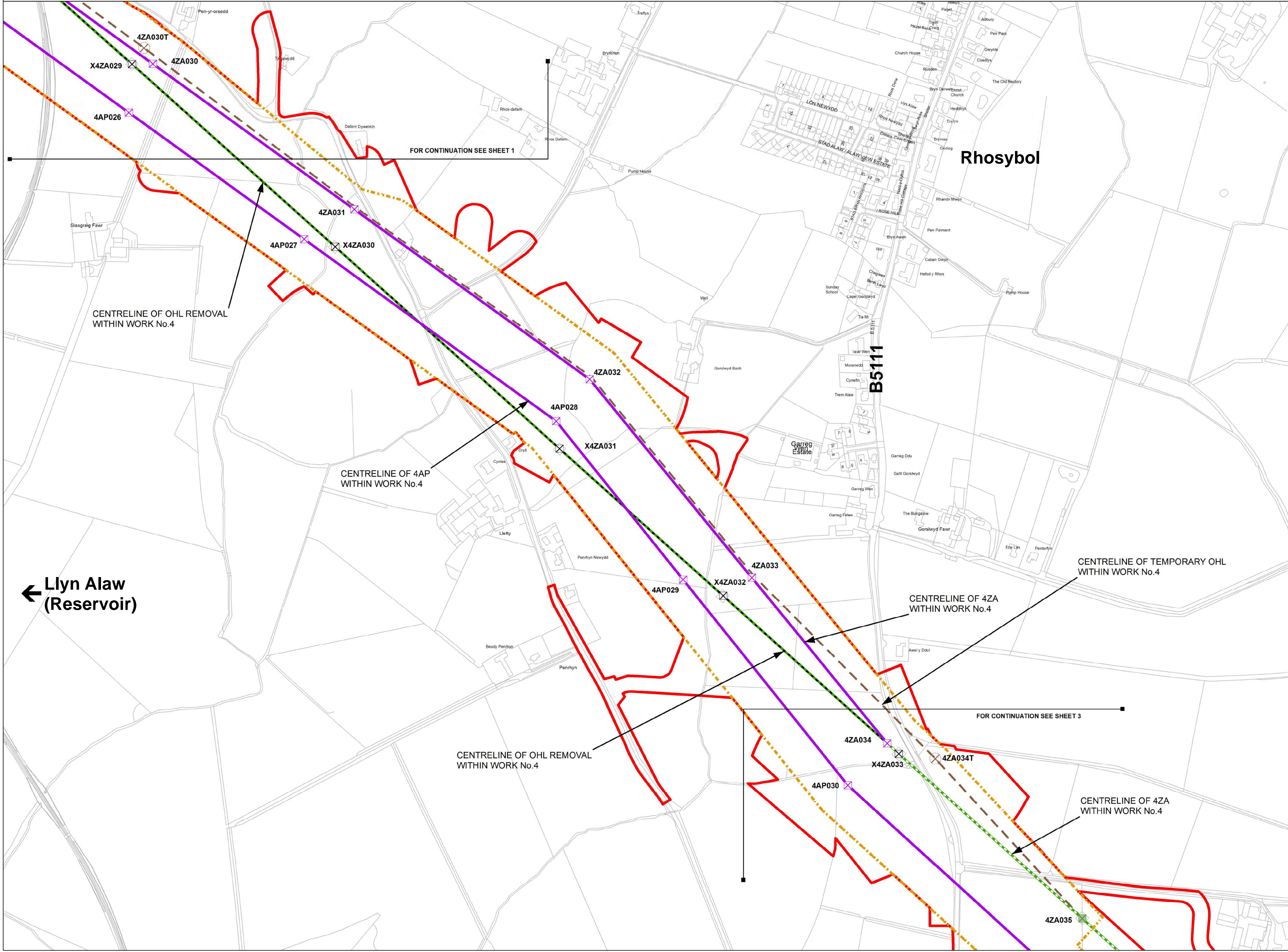
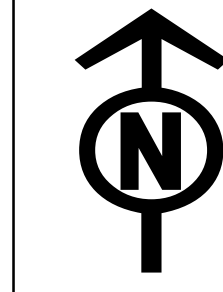
Title / Teitl
THE NATIONAL GRID (NORTH WALES CONNECTION PROJECT) ORDER WORKS PLAN
REGULATION 5(2)(j)
SECTION B, SHEET 1 OF 4
ISLE OF ANGLESEY COUNTY COUNCIL
GORCHYMYN NATIONAL GRID (PROSIECT CYSYLLTIAD GOGLEDD CYMRU)
CYNLLUN GWEITHFYEYDD
RHEOLIAD 5(2)(j)
ADRAN B, DALEN 1 O 4
CYNGOR SIR YNYS MÔN



Application Number / Rhif y Cais
EN020015

National Grid Drawing Reference / Cyfeirnod Lluniad National Grid
DCO_B/WO/PS/01

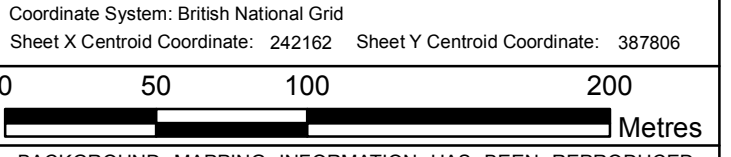
Scale / Graddfa	Sheet Size / Mân y Ddaen	Sheet / Ddaen	Issue / Cyhoeddiad
1:2,500	A1	SHEET 1 OF 4	A



Legend / Allwedd

- LOCAL AUTHORITY BOUNDARY
- ORDER LIMITS
- SECTION BOUNDARY
- ORDER LIMITS & ABOVE GROUND LIMITS OF DEVIATION
- ABOVE GROUND LIMITS OF DEVIATION
- ORDER LIMITS & BELOW GROUND LINEAR LIMITS OF DEVIATION
- BELOW GROUND LINEAR LIMITS OF DEVIATION
- COMMENCEMENT OF WORKS
- TERMINATION AND COMMENCEMENT OF WORKS
- TERMINATION OF WORKS
- NEW FULL LINE TENSION GANTY
- NEW GANTY
- GANTY TO BE REMOVED
- NEW LATTICE PYLON
- NEW LOW HEIGHT LATTICE PYLON
- EXISTING LATTICE PYLON TO BE REMOVED
- EXISTING LATTICE PYLON TO BE MODIFIED
- EXISTING LATTICE PYLON NOT AFFECTED
- TEMPORARY LATTICE PYLON
- NEW OVERHEAD LINE
- EXISTING OVERHEAD LINE TO BE REMOVED
- EXISTING OVERHEAD LINE TO BE MODIFIED
- EXISTING OVERHEAD LINE NOT AFFECTED
- TEMPORARY OVERHEAD LINE DIVERSION
- EXISTING 400kV OVERHEAD LINE
- AREA WITHIN WHICH TUNNEL HEAD HOUSE AND CABLE SEALING END COMPOUND WILL BE LOCATED
- CONSTRUCTION COMPOUND
- NON-LINEAR WORK

Notes / Nodiadau
This drawing is scaled at paper size A1, therefore any prints taken at smaller sizes will affect accuracy of the measurement units and should not be scaled against.
The OS Boundary Line (Local Authority Boundary) data has been mapped against the OS 1:10,000 Scale Raster mapping and therefore will not be accurate when displayed at a different scale.
'X' prefix on pylon number denotes an existing pylon to be removed.
'T' suffix on pylon number denotes a temporary pylon.
For further explanation please see plan guidance document.



BACKGROUND MAPPING INFORMATION HAS BEEN REPRODUCED FROM THE ORDNANCE SURVEY MAP BY PERMISSION OF ORDNANCE SURVEY ON BEHALF OF THE CONTROLLER OF HER MAJESTY'S STATIONERY OFFICE. © CROWN COPYRIGHT ORDNANCE SURVEY. NATIONAL GRID ELECTRICITY - 100024241. NATIONAL GRID GAS - 100024886.

Issue / Cyhoeddiad	Date / Dyddiad	Remarks / Sylwadau	Drawn / Tynnwyd	Checked / Gwirwyd	Approved / Cymmerwyd

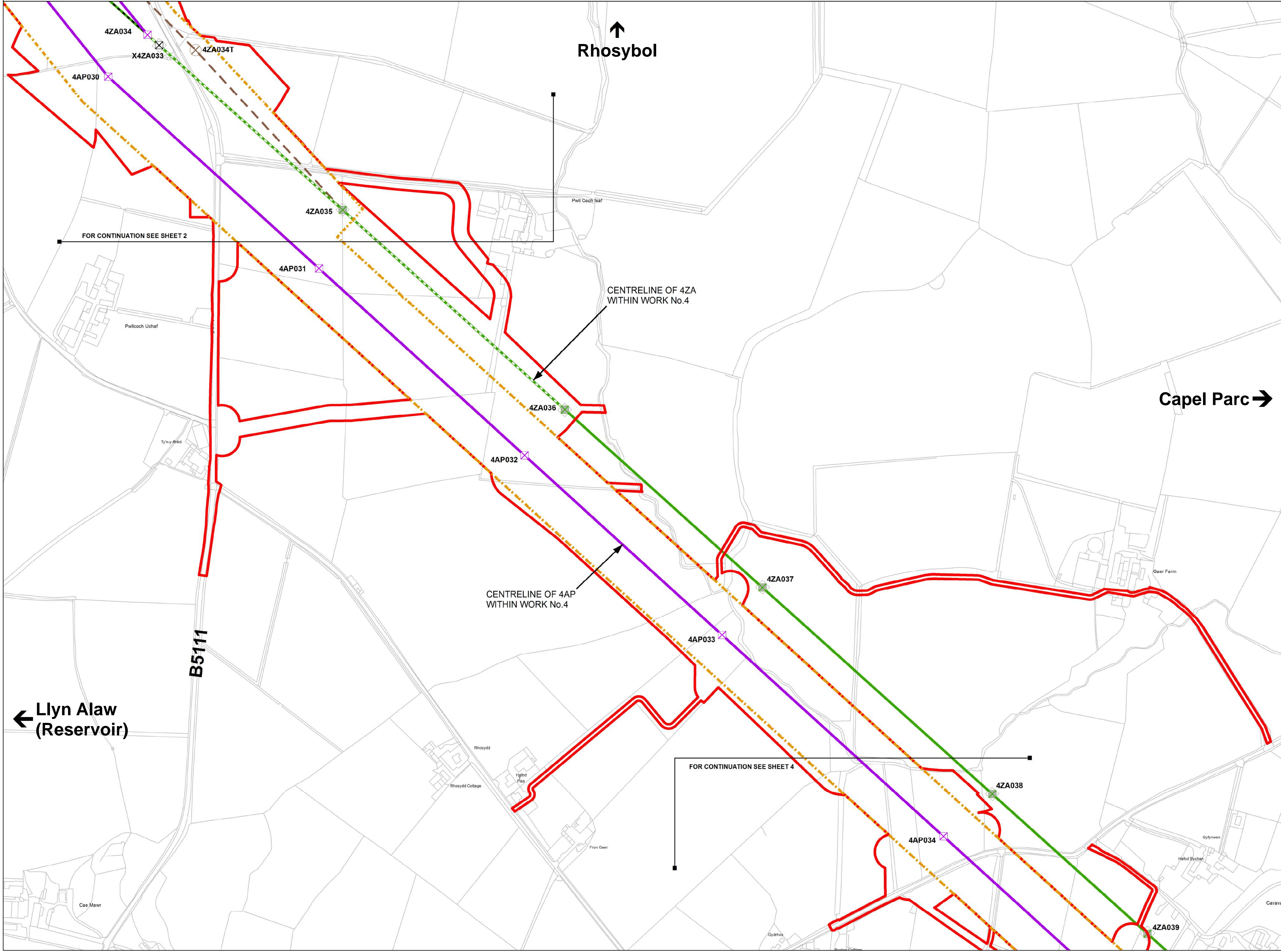
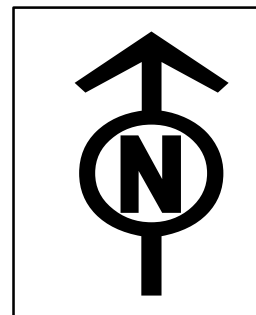
Title / Teitl
THE NATIONAL GRID (NORTH WALES CONNECTION PROJECT) ORDER WORKS PLAN
REGULATION 5(2)(j)
SECTION B, SHEET 2 OF 4
ISLE OF ANGLESEY COUNTY COUNCIL
GORCHYMYN NATIONAL GRID (PROSIECT CYSYLLTIAD GOGLEDD CYMRU)
CYNLLUN GWEITHFEYDD
RHEOLIAD 5(2)(j)
ADRAN B, DALEN 2 O 4
CYNGOR SIR YNYS MÔN

nationalgrid

Application Number / Rhif y Cais: EN020015

National Grid Drawing Reference / Cyfeirnod Lluniad National Grid: DCO_B/WO/PS/02

Scale / Graddfa	Sheet Size / Maint y Ddaen	Sheet / Ddaen	Issue / Cyhoeddiad
1:2,500	A1	SHEET 2 OF 4	A



Legend / Allwedd

- LOCAL AUTHORITY BOUNDARY
- ORDER LIMITS
- SECTION BOUNDARY
- ORDER LIMITS & ABOVE GROUND LIMITS OF DEVIATION
- ABOVE GROUND LIMITS OF DEVIATION
- ORDER LIMITS & BELOW GROUND LINEAR LIMITS OF DEVIATION
- BELOW GROUND LINEAR LIMITS OF DEVIATION
- COMMENCEMENT OF WORKS
- TERMINATION AND COMMENCEMENT OF WORKS
- TERMINATION OF WORKS
- NEW FULL LINE TENSION GANTRY
- NEW GANTRY
- GANTRY TO BE REMOVED
- NEW LATTICE PYLON
- NEW LOW HEIGHT LATTICE PYLON
- EXISTING LATTICE PYLON TO BE REMOVED
- EXISTING LATTICE PYLON TO BE MODIFIED
- EXISTING LATTICE PYLON NOT AFFECTED
- TEMPORARY LATTICE PYLON
- NEW OVERHEAD LINE
- EXISTING OVERHEAD LINE TO BE REMOVED
- EXISTING OVERHEAD LINE TO BE MODIFIED
- EXISTING OVERHEAD LINE NOT AFFECTED
- TEMPORARY OVERHEAD LINE DIVERSION
- EXISTING 400kV OVERHEAD LINE
- AREA WITHIN WHICH TUNNEL HEAD HOUSE AND CABLE SEALING END COMPOUND WILL BE LOCATED
- CONSTRUCTION COMPOUND
- NON-LINEAR WORK

Notes / Nodiadau
This drawing is scaled at paper size A1, therefore any prints taken at smaller sizes will affect accuracy of the measurement units and should not be scaled against.
The OS Boundary Line (Local Authority Boundary) data has been mapped against the OS 1:10,000 Scale Raster mapping and therefore will not be accurate when displayed at a different scale.
'X' prefix on pylon number denotes an existing pylon to be removed.
'T' suffix on pylon number denotes a temporary pylon.
For further explanation please see plan guidance document.

Coordinate System: British National Grid
Sheet X Centroid Coordinate: 243201 Sheet Y Centroid Coordinate: 386811

BACKGROUND MAPPING INFORMATION HAS BEEN REPRODUCED FROM THE ORDNANCE SURVEY MAP BY PERMISSION OF ORDNANCE SURVEY ON BEHALF OF THE CONTROLLER OF HER MAJESTY'S STATIONERY OFFICE. © CROWN COPYRIGHT ORDNANCE SURVEY. NATIONAL GRID ELECTRICITY - 100024241. NATIONAL GRID GAS - 100024886.

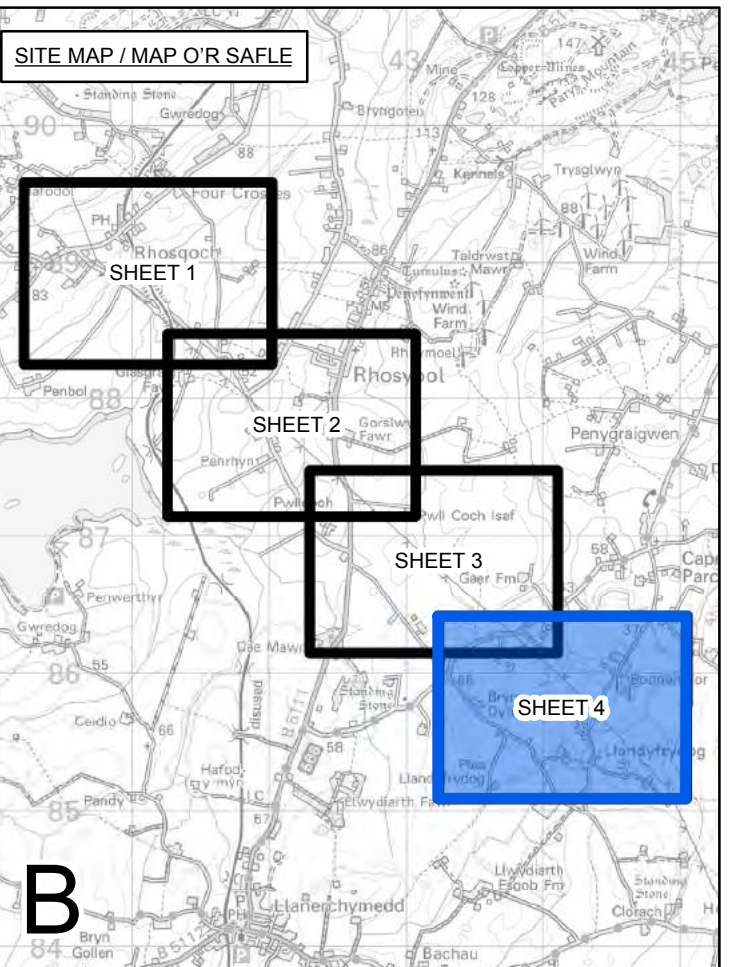
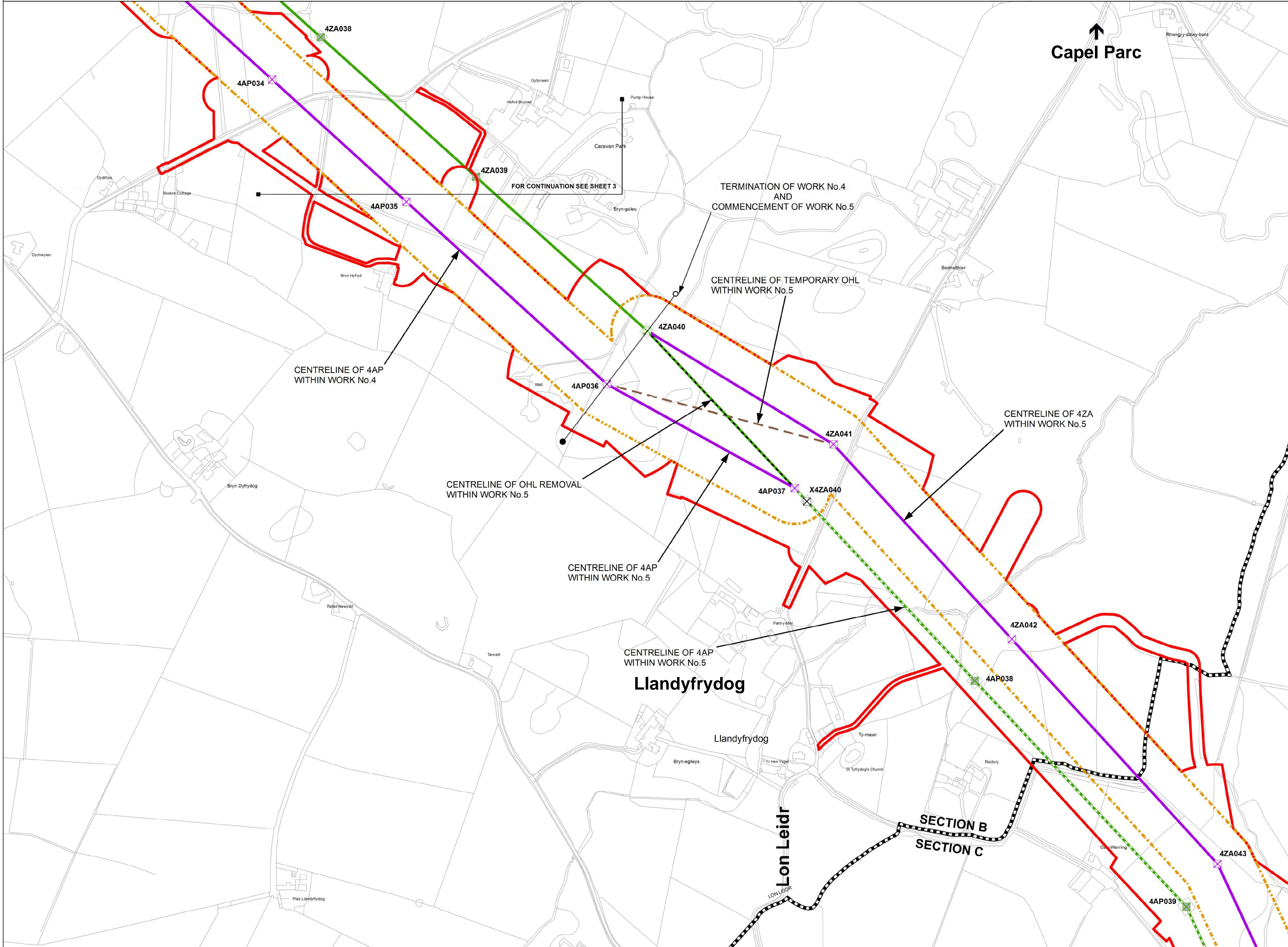
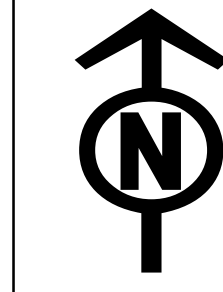
Issue / Cyhoeddiad	Date / Dyddiad	Remarks / Sylwadau	Drawn / Tynnwyd	Checked / Gwirio	Approved / Cymroddwyd

Title / Teitl
THE NATIONAL GRID (NORTH WALES CONNECTION PROJECT) ORDER WORKS PLAN
REGULATION 5(2)(j)
SECTION B, SHEET 3 OF 4
ISLE OF ANGLESEY COUNTY COUNCIL
GORCHYMYN NATIONAL GRID (PROSIECT CYSYLLTIAD GOGLEDD CYMRU)
CYNLLUN GWEITHFYEYDD
RHEOLIAD 5(2)(j)
ADRAN B, DALEN 3 O 4
CYNGOR SIR YNYS MÔN

nationalgrid

Application Number / Rhif y Cais: EN020015
National Grid Drawing Reference / Cyfeirnod Lluniad National Grid: DCO_B/WO/PS/03

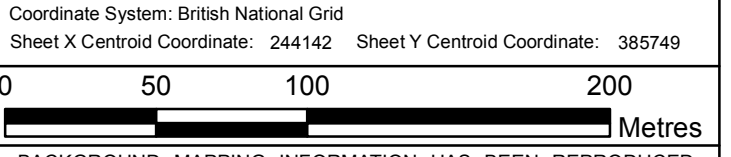
Scale / Graddfa	Sheet Size / Maint y Ddaen	Sheet / Ddaen	Issue / Cyhoeddiad
1:2,500	A1	SHEET 3 OF 4	A



Legend / Allwedd

- LOCAL AUTHORITY BOUNDARY
- ORDER LIMITS
- SECTION BOUNDARY
- ORDER LIMITS & ABOVE GROUND LIMITS OF DEVIATION
- ABOVE GROUND LIMITS OF DEVIATION
- ORDER LIMITS & BELOW GROUND LINEAR LIMITS OF DEVIATION
- BELOW GROUND LINEAR LIMITS OF DEVIATION
- COMMENCEMENT OF WORKS
- TERMINATION AND COMMENCEMENT OF WORKS
- TERMINATION OF WORKS
- ⊠ NEW FULL LINE TENSION GANTRY
- ⊠ NEW GANTRY
- ⊠ GANTRY TO BE REMOVED
- ⊠ NEW LATTICE PYLON
- ⊠ NEW LOW HEIGHT LATTICE PYLON
- ⊠ EXISTING LATTICE PYLON TO BE REMOVED
- ⊠ EXISTING LATTICE PYLON TO BE MODIFIED
- ⊠ EXISTING LATTICE PYLON NOT AFFECTED
- ⊠ TEMPORARY LATTICE PYLON
- NEW OVERHEAD LINE
- EXISTING OVERHEAD LINE TO BE REMOVED
- EXISTING OVERHEAD LINE TO BE MODIFIED
- EXISTING OVERHEAD LINE NOT AFFECTED
- TEMPORARY OVERHEAD LINE DIVERSION
- EXISTING 400kV OVERHEAD LINE
- AREA WITHIN WHICH TUNNEL HEAD HOUSE AND CABLE SEALING END COMPOUND WILL BE LOCATED
- CONSTRUCTION COMPOUND
- NON-LINEAR WORK

Notes / Nodiadau
This drawing is scaled at paper size A1, therefore any prints taken at smaller sizes will affect accuracy of the measurement units and should not be scaled against.
The OS Boundary Line (Local Authority Boundary) data has been mapped against the OS 1:10,000 Scale Raster mapping and therefore will not be accurate when displayed at a different scale.
'X' prefix on pylon number denotes an existing pylon to be removed.
'T' suffix on pylon number denotes a temporary pylon.
For further explanation please see plan guidance document.



BACKGROUND MAPPING INFORMATION HAS BEEN REPRODUCED FROM THE ORDNANCE SURVEY MAP BY PERMISSION OF ORDNANCE SURVEY ON BEHALF OF THE CONTROLLER OF HER MAJESTY'S STATIONERY OFFICE. © CROWN COPYRIGHT ORDNANCE SURVEY. NATIONAL GRID ELECTRICITY - 100024241. NATIONAL GRID GAS - 100024886.

A	FOR DCO SUBMISSION	TF	MF	RP
Issue / Cyhoeddiad	Date / Dyddiad	Remarks / Sylwadau	Drawn / Tynnwyd	Checked / Gwirioedd
Approved / Cymeradwydd				

Title / Teitl

THE NATIONAL GRID (NORTH WALES CONNECTION PROJECT) ORDER
WORKS PLAN
REGULATION 5(2)(j)
SECTION B, SHEET 4 OF 4
ISLE OF ANGLESEY COUNTY COUNCIL

GORCHYMYN NATIONAL GRID
(PROSIECT CYSYLLTIAD GOGLEDD CYMRU)
CYNLLUN GWEITHFEYDD
RHEOLIAD 5(2)(j)
ADRAN B, DALEN 4 O 4
CYNGOR SIR YNYS MÔN

nationalgrid

Application Number / Rhif y Cais: EN020015

National Grid Drawing Reference / Cyfeirnod Lluniad National Grid: DCO_B/WO/PS/04

Scale / Graddfa	Sheet Size / Maint y Ddaen	Sheet / Ddaen	Issue / Cyhoeddiad
1:2,500	A1	SHEET 4 OF 4	A


DOCUMENT 4.4.C

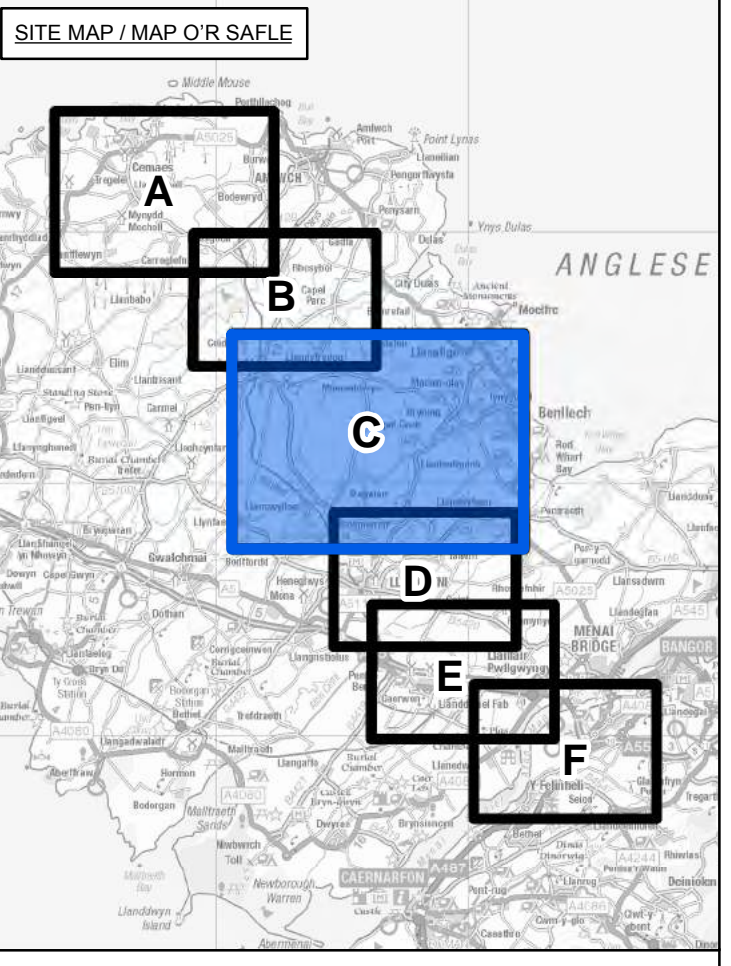
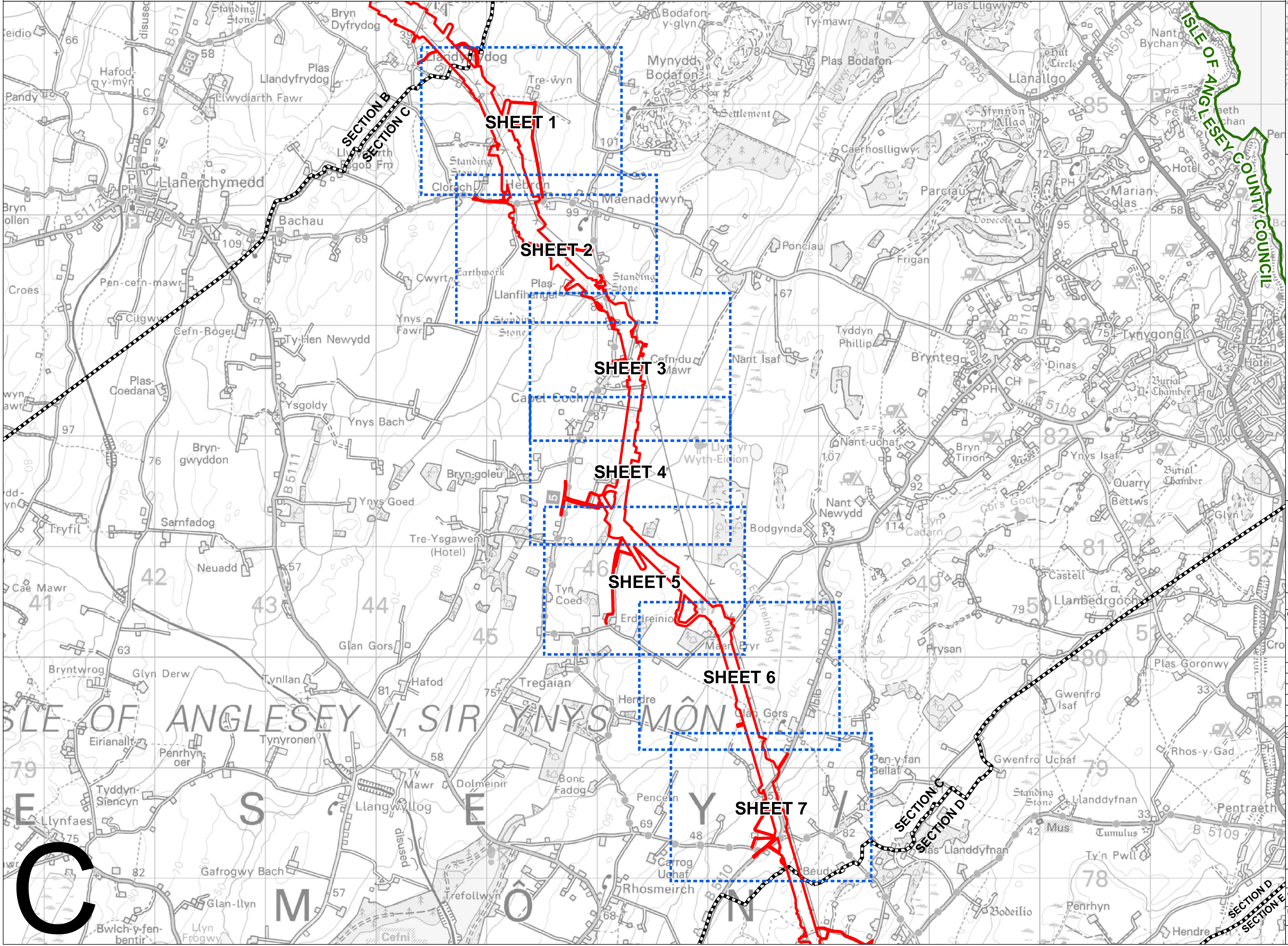
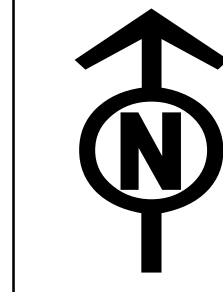
Works Plans

Section C – Llandyfrydog to B5110 north of Talwrn
Option A

National Grid (North Wales Connection Project)

*Regulation 5(2)(j) of the Infrastructure Planning
(Applications: Prescribed Forms and Procedure) Regulations 2009*





Legend / Allwedd

- LOCAL AUTHORITY BOUNDARY
- ORDER LIMITS
- SECTION BOUNDARY
- SHEET INDEX

Notes / Nodiadau
 This drawing is scaled at paper size A1, therefore any prints taken at smaller sizes will affect accuracy of the measurement units and should not be scaled against.
 The OS Boundary Line (Local Authority Boundary) data has been mapped against the OS 1:10,000 Scale Raster mapping and therefore will not be accurate when displayed at a different scale.

Coordinate System: British National Grid
 Sheet X Centroid Coordinate: 246427 Sheet Y Centroid Coordinate: 381667



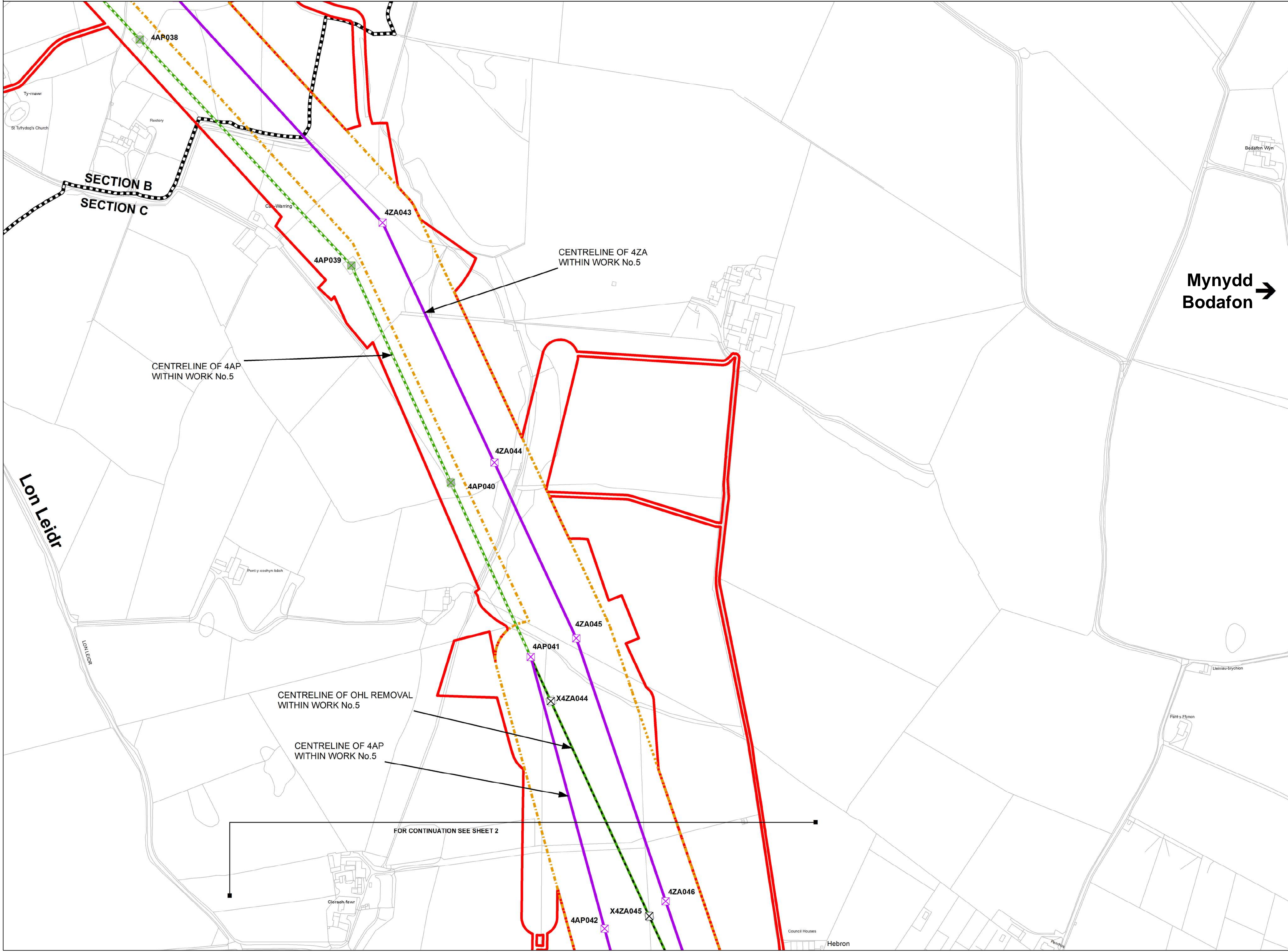
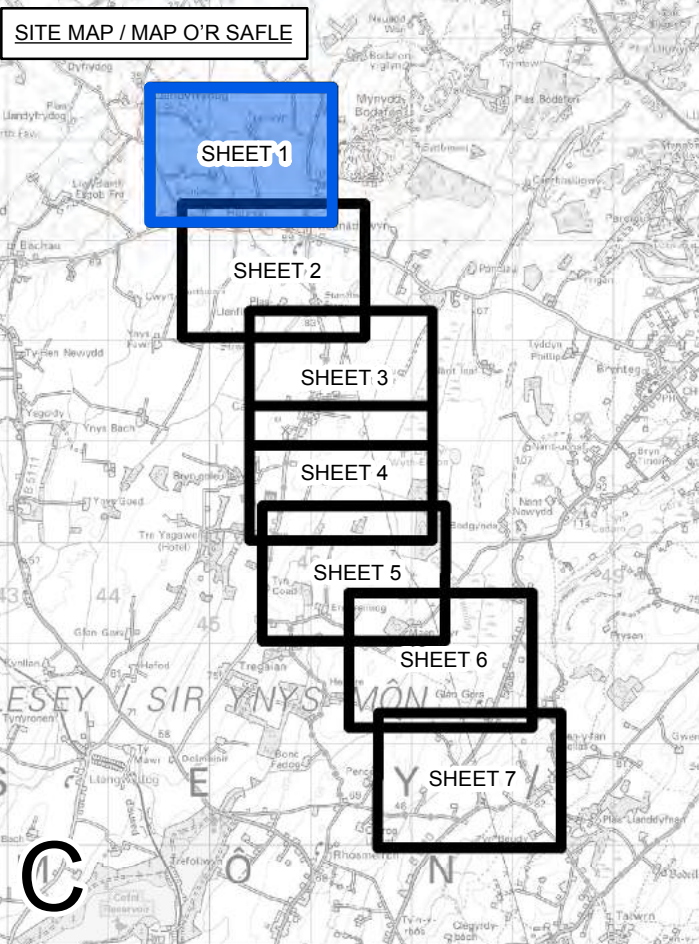

BACKGROUND MAPPING INFORMATION HAS BEEN REPRODUCED FROM THE ORDNANCE SURVEY MAP BY PERMISSION OF ORDNANCE SURVEY ON BEHALF OF THE CONTROLLER OF HER MAJESTY'S STATIONERY OFFICE. © CROWN COPYRIGHT ORDNANCE SURVEY. NATIONAL GRID ELECTRICITY - 100024241. NATIONAL GRID GAS - 100024886.

Title / Tittl				
THE NATIONAL GRID (NORTH WALES CONNECTION PROJECT) ORDER WORKS KEY PLAN REGULATION 5(2)(j) SECTION C OPTION A ISLE OF ANGLESEY COUNTY COUNCIL				
GORCHYMYN NATIONAL GRID (PROSIECT CYSYLLTIAD GOGLEDD CYMRU) PRIF GYNLLUN GWEITHFEYDD RHEOLIAD 5(2)(j) ADRAN C OPSIWN A CYNGOR SIR YNYS MÔN				
A	FOR DCO SUBMISSION	TF	MF	RP
Issue / Cyhoeddiad	Date / Dyddiad	Remarks / Sylwadau	Drawn / Tynnwyd	Checked / Gwirwyd

Application Number / Rhif y Cais: EN020015

National Grid Drawing Reference / Cyfeirnod Lliniad National Grid: DCO_C\WOKP\01_A

Scale / Graddfa	Sheet Size / Mân y Ddaeth	Sheet / Ddaeth	Issue / Cyhoeddiad
1:16,000	A1	SHEET 1 OF 1	A



Legend / Allwedd

- LOCAL AUTHORITY BOUNDARY
- ORDER LIMITS
- SECTION BOUNDARY
- ORDER LIMITS & ABOVE GROUND LIMITS OF DEVIATION
- ABOVE GROUND LIMITS OF DEVIATION
- ORDER LIMITS & BELOW GROUND LINEAR LIMITS OF DEVIATION
- BELOW GROUND LINEAR LIMITS OF DEVIATION
- COMMENCEMENT OF WORKS
- TERMINATION AND COMMENCEMENT OF WORKS
- TERMINATION OF WORKS
- NEW FULL LINE TENSION GANTRY
- NEW GANTRY
- X GANTRY TO BE REMOVED
- NEW LATTICE PYLON
- NEW LOW HEIGHT LATTICE PYLON
- X EXISTING LATTICE PYLON TO BE REMOVED
- EXISTING LATTICE PYLON TO BE MODIFIED
- EXISTING LATTICE PYLON NOT AFFECTED
- X TEMPORARY LATTICE PYLON
- NEW OVERHEAD LINE
- EXISTING OVERHEAD LINE TO BE REMOVED
- EXISTING OVERHEAD LINE TO BE MODIFIED
- EXISTING OVERHEAD LINE NOT AFFECTED
- TEMPORARY OVERHEAD LINE DIVERSION
- EXISTING 400kV OVERHEAD LINE
- AREA WITHIN WHICH TUNNEL HEAD HOUSE AND CABLE SEALING END COMPOUND WILL BE LOCATED
- CONSTRUCTION COMPOUND
- NON-LINEAR WORK

Notes / Nodiadau

This drawing is scaled at paper size A1, therefore any prints taken at smaller sizes will affect accuracy of the measurement units and should not be scaled against.


The OS Boundary Line (Local Authority Boundary) data has been mapped against the OS 1:10,000 Scale Raster mapping and therefore will not be accurate when displayed at a different scale.

'X' prefix on pylon number denotes an existing pylon to be removed.

'T' suffix on pylon number denotes a temporary pylon.

For further explanation please see plan guidance document.

Coordinate System: British National Grid
 Sheet X Centroid Coordinate: 245315 Sheet Y Centroid Coordinate: 384748



BACKGROUND MAPPING INFORMATION HAS BEEN REPRODUCED FROM THE ORDNANCE SURVEY MAP BY PERMISSION OF ORDNANCE SURVEY ON BEHALF OF THE CONTROLLER OF HER MAJESTY'S STATIONERY OFFICE. © CROWN COPYRIGHT ORDNANCE SURVEY. NATIONAL GRID ELECTRICITY - 100024241. NATIONAL GRID GAS - 100024886.

Issue / Cyhoeddiad	Date / Dyddiad	Remarks / Sylwadau	Drawn / Tynnydd	Checked / Gwirio	Approved / Cymroddwyd

Title / Teitl

THE NATIONAL GRID (NORTH WALES CONNECTION PROJECT) ORDER WORKS PLAN
 REGULATION 5(2)(j)
 SECTION C OPTION A, SHEET 1 OF 7
 ISLE OF ANGLESEY COUNTY COUNCIL

GORCHYMYN NATIONAL GRID (PROSIECT CYSYLLTIAD GOGLEDD CYMRU)
 CYNLLUN GWEITHFEYDD
 RHEOLIAD 5(2)(j)
 ADRAN C OPSIWN A, DALEN 1 O 7
 CYNGOR SIR YNYS MÔN

nationalgrid

Application Number / Rhif y Cais: EN020015

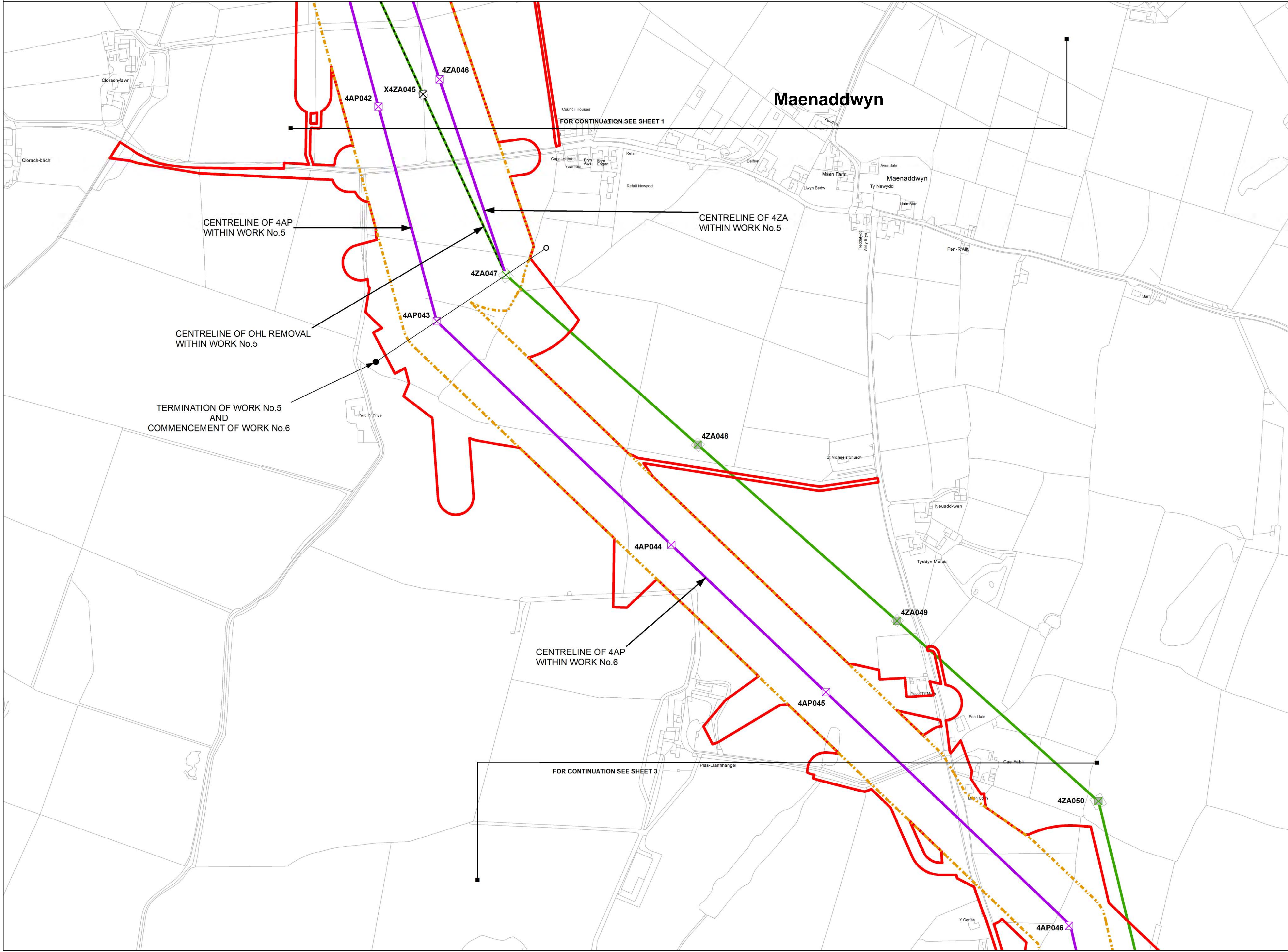
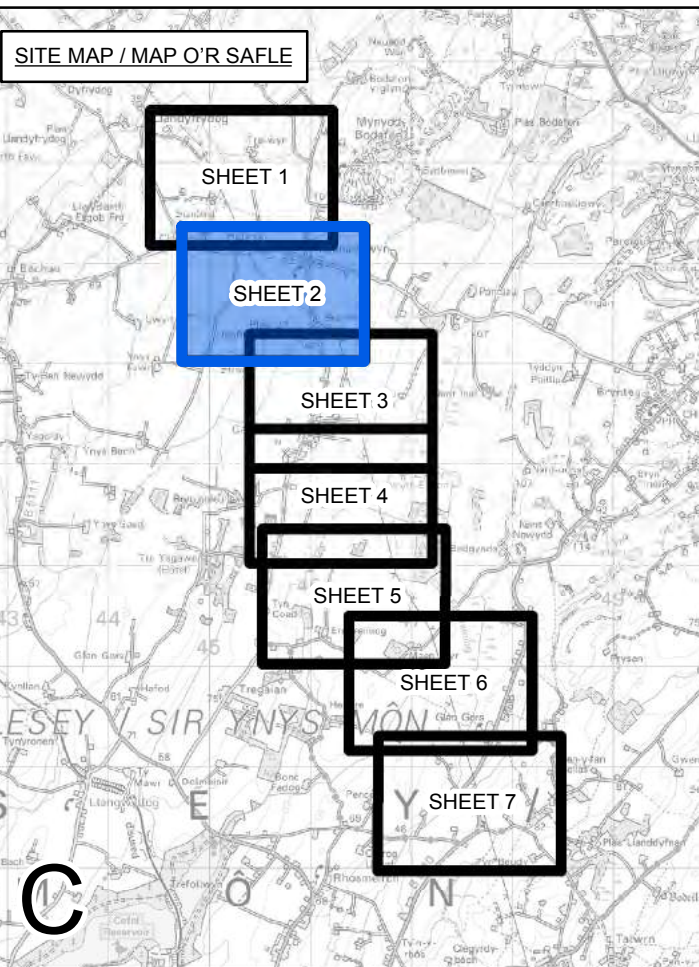
National Grid Drawing Reference / Cyfeirnod Lluniad National Grid: DCO_CWO/PS/01_A

Scale / Graddfa	Sheet Size / Maint y Ddaen	Sheet / Ddaen	Issue / Cyhoeddiad
1:2,500	A1	SHEET 1 OF 7	A



THE NATIONAL GRID (NORTH WALES CONNECTION PROJECT) ORDER
WORKS PLAN
REGULATION 5(2)(j)
SECTION C OPTION A, SHEET 2 OF 7
ISLE OF ANGLESEY COUNTY COUNCIL

GORCHYMYN NATIONAL GRID (PROSIECT CYSYLLTIAD GOGLEDD CYMRU)
CYNLLUN GWEITHFYEYDD
RHEOLIAD 5(2)(j)
ADRAN C OPSIWN A, DALEN 2 O 7
CYNGOR SIR YNYS MÔN



Legend / Allwedd

- LOCAL AUTHORITY BOUNDARY
- ORDER LIMITS
- SECTION BOUNDARY
- ORDER LIMITS & ABOVE GROUND LIMITS OF DEVIATION
- ABOVE GROUND LIMITS OF DEVIATION
- ORDER LIMITS & BELOW GROUND LINEAR LIMITS OF DEVIATION
- BELOW GROUND LINEAR LIMITS OF DEVIATION
- COMMENCEMENT OF WORKS
- TERMINATION AND COMMENCEMENT OF WORKS
- TERMINATION OF WORKS
- NEW FULL LINE TENSION GANTRY
- NEW GANTRY
- GANTRY TO BE REMOVED
- NEW LATTICE PYLON
- NEW LOW HEIGHT LATTICE PYLON
- EXISTING LATTICE PYLON TO BE REMOVED
- EXISTING LATTICE PYLON TO BE MODIFIED
- EXISTING LATTICE PYLON NOT AFFECTED
- TEMPORARY LATTICE PYLON
- NEW OVERHEAD LINE
- EXISTING OVERHEAD LINE TO BE REMOVED
- EXISTING OVERHEAD LINE TO BE MODIFIED
- EXISTING OVERHEAD LINE NOT AFFECTED
- TEMPORARY OVERHEAD LINE DIVERSION
- EXISTING 400kV OVERHEAD LINE
- AREA WITHIN WHICH TUNNEL HEAD HOUSE AND CABLE SEALING END COMPOUND WILL BE LOCATED
- CONSTRUCTION COMPOUND
- NON-LINEAR WORK

Notes / Nodiadau

This drawing is scaled at paper size A1, therefore any prints taken at smaller sizes will affect accuracy of the measurement units and should not be scaled against.


The OS Boundary Line (Local Authority Boundary) data has been mapped against the OS 1:10,000 Scale Raster mapping and therefore will not be accurate when displayed at a different scale.

'X' prefix on pylon number denotes an existing pylon to be removed.

'T' suffix on pylon number denotes a temporary pylon.

For further explanation please see plan guidance document.

Coordinate System: British National Grid
Sheet X Centroid Coordinate: 245633 Sheet Y Centroid Coordinate: 383644



BACKGROUND MAPPING INFORMATION HAS BEEN REPRODUCED FROM THE ORDNANCE SURVEY MAP BY PERMISSION OF ORDNANCE SURVEY ON BEHALF OF THE CONTROLLER OF HER MAJESTY'S STATIONERY OFFICE. © CROWN COPYRIGHT ORDNANCE SURVEY. NATIONAL GRID ELECTRICITY - 100024241. NATIONAL GRID GAS - 100024886.

Issue / Cyhoeddiad	Date / Dyddiad	Remarks / Sylwadau	Drawn / Tynnydd	Checked / Gwirio	Approved / Cymroddwyd

Title / Teitl

THE NATIONAL GRID
(NORTH WALES CONNECTION PROJECT) ORDER
WORKS PLAN
REGULATION 5(2)(j)
SECTION C OPTION A, SHEET 2 OF 7
ISLE OF ANGLESEY COUNTY COUNCIL

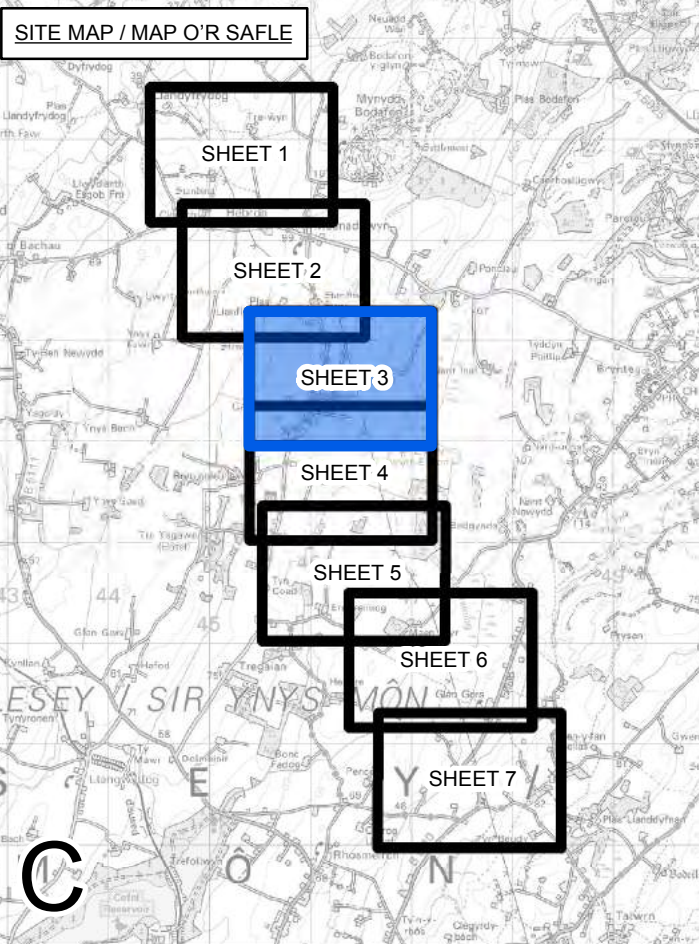
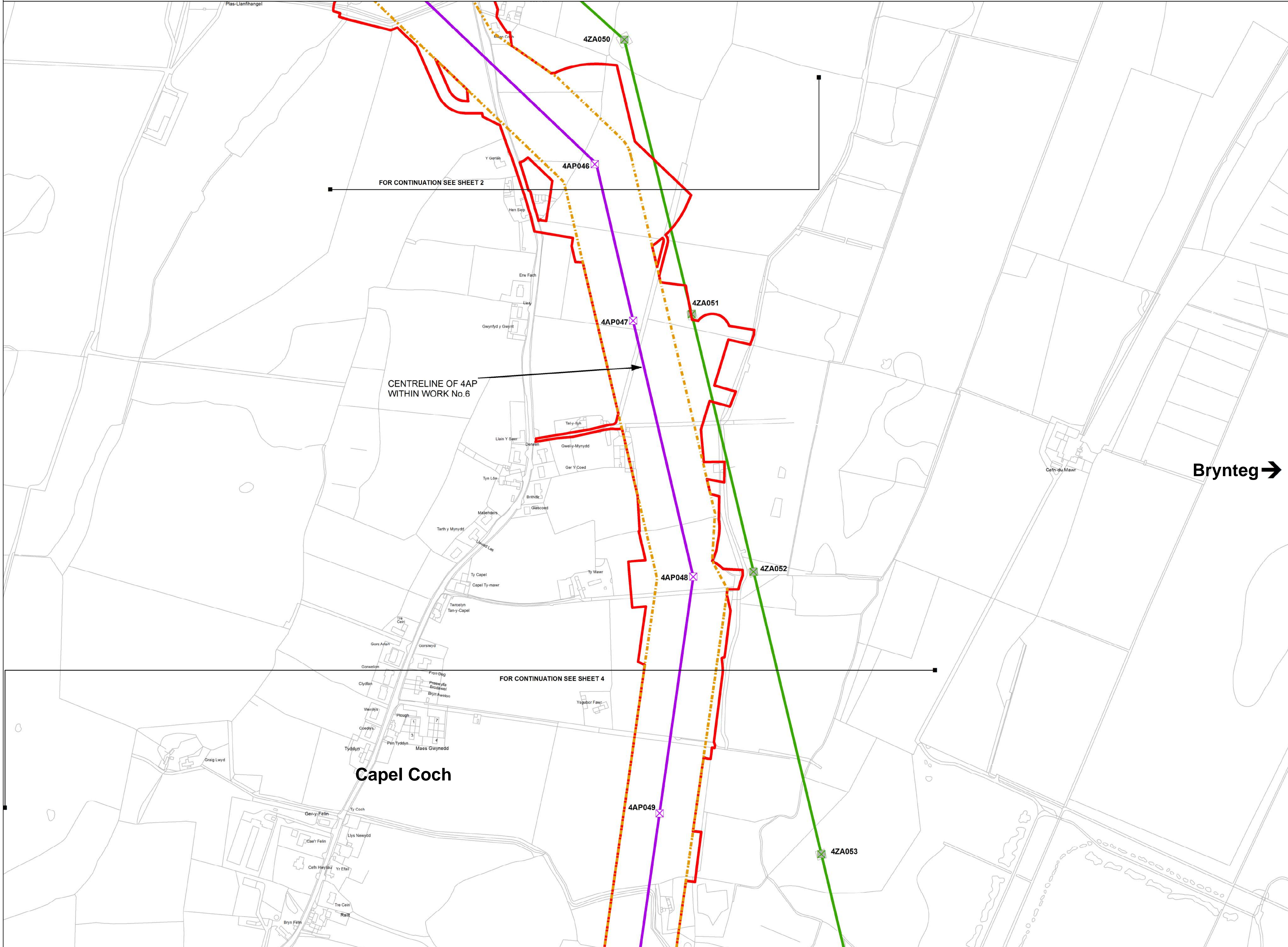
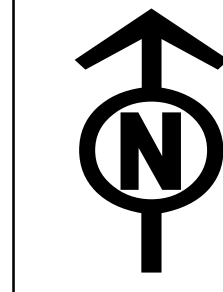
GORCHYMYN NATIONAL GRID
(PROSIECT CYSYLLTIAD GOGLEDD CYMRU)
CYNLLUN GWEITHFYEYDD
RHEOLIAD 5(2)(j)
ADRAN C OPSIWN A, DALEN 2 O 7
CYNGOR SIR YNYS MÔN

nationalgrid

Application Number / Rhif y Cais: EN020015

National Grid Drawing Reference / Cyfeirnod Lluniad National Grid: DCO_CWO/PS/02_A


Scale / Graddfa	Sheet Size / Maint y Ddaen	Sheet / Ddaen	Issue / Cyhoeddiad
1:2,500	A1	SHEET 2 OF 7	A



Legend / Allwedd

- LOCAL AUTHORITY BOUNDARY
- ORDER LIMITS
- SECTION BOUNDARY
- ORDER LIMITS & ABOVE GROUND LIMITS OF DEVIATION
- ABOVE GROUND LIMITS OF DEVIATION
- ORDER LIMITS & BELOW GROUND LINEAR LIMITS OF DEVIATION
- BELOW GROUND LINEAR LIMITS OF DEVIATION
- COMMENCEMENT OF WORKS
- TERMINATION AND COMMENCEMENT OF WORKS
- TERMINATION OF WORKS
- NEW FULL LINE TENSION GANTRY
- NEW GANTRY
- GANTRY TO BE REMOVED
- NEW LATTICE PYLON
- NEW LOW HEIGHT LATTICE PYLON
- EXISTING LATTICE PYLON TO BE REMOVED
- EXISTING LATTICE PYLON TO BE MODIFIED
- EXISTING LATTICE PYLON NOT AFFECTED
- TEMPORARY LATTICE PYLON
- NEW OVERHEAD LINE
- EXISTING OVERHEAD LINE TO BE REMOVED
- EXISTING OVERHEAD LINE TO BE MODIFIED
- EXISTING OVERHEAD LINE NOT AFFECTED
- TEMPORARY OVERHEAD LINE DIVERSION
- EXISTING 400kV OVERHEAD LINE
- AREA WITHIN WHICH TUNNEL HEAD HOUSE AND CABLE SEALING END COMPOUND WILL BE LOCATED
- CONSTRUCTION COMPOUND
- NON-LINEAR WORK

Notes / Nodiadau
This drawing is scaled at paper size A1, therefore any prints taken at smaller sizes will affect accuracy of the measurement units and should not be scaled against.
The OS Boundary Line (Local Authority Boundary) data has been mapped against the OS 1:10,000 Scale Raster mapping and therefore will not be accurate when displayed at a different scale.
'X' prefix on pylon number denotes an existing pylon to be removed.
'T' suffix on pylon number denotes a temporary pylon.
For further explanation please see plan guidance document.



BACKGROUND MAPPING INFORMATION HAS BEEN REPRODUCED FROM THE ORDNANCE SURVEY MAP BY PERMISSION OF ORDNANCE SURVEY ON BEHALF OF THE CONTROLLER OF HER MAJESTY'S STATIONERY OFFICE. © CROWN COPYRIGHT ORDNANCE SURVEY. NATIONAL GRID ELECTRICITY - 100024241. NATIONAL GRID GAS - 100024886.

A	FOR DCO SUBMISSION	TF	MF	RP	
Issue / Cyhoeddiad	Date / Dyddiad	Remarks / Sylwadau	Drawn / Tynnwyd	Checked / Gwirtywyd	Approved / Cymrwyd

Title / Teitl

THE NATIONAL GRID
(NORTH WALES CONNECTION PROJECT) ORDER
WORKS PLAN
REGULATION 5(2)(j)
SECTION C OPTION A, SHEET 3 OF 7
ISLE OF ANGLESEY COUNTY COUNCIL

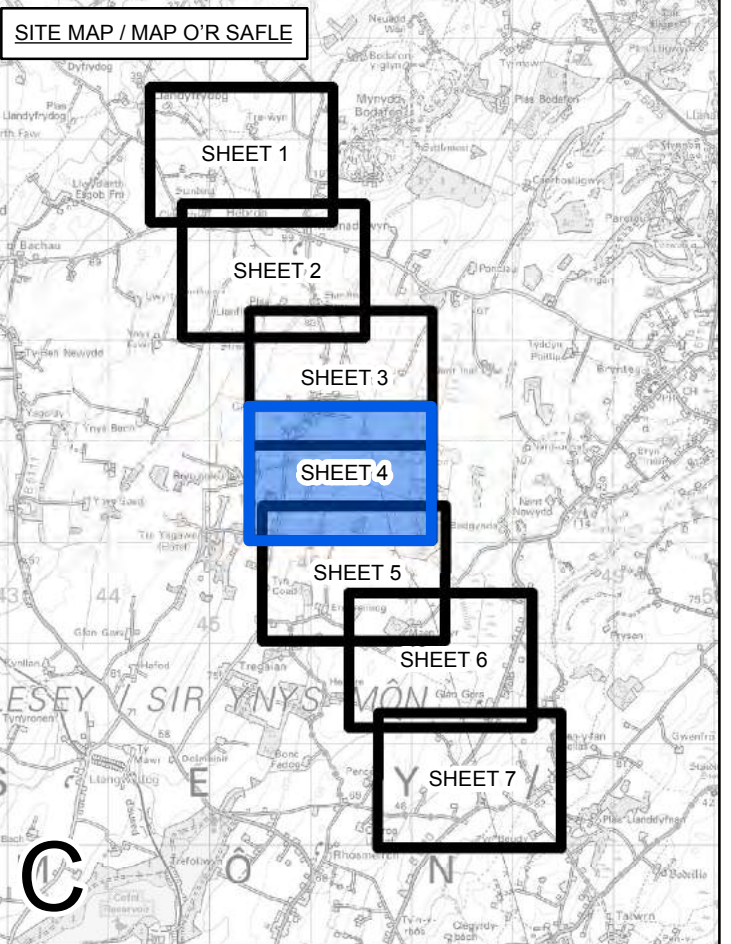
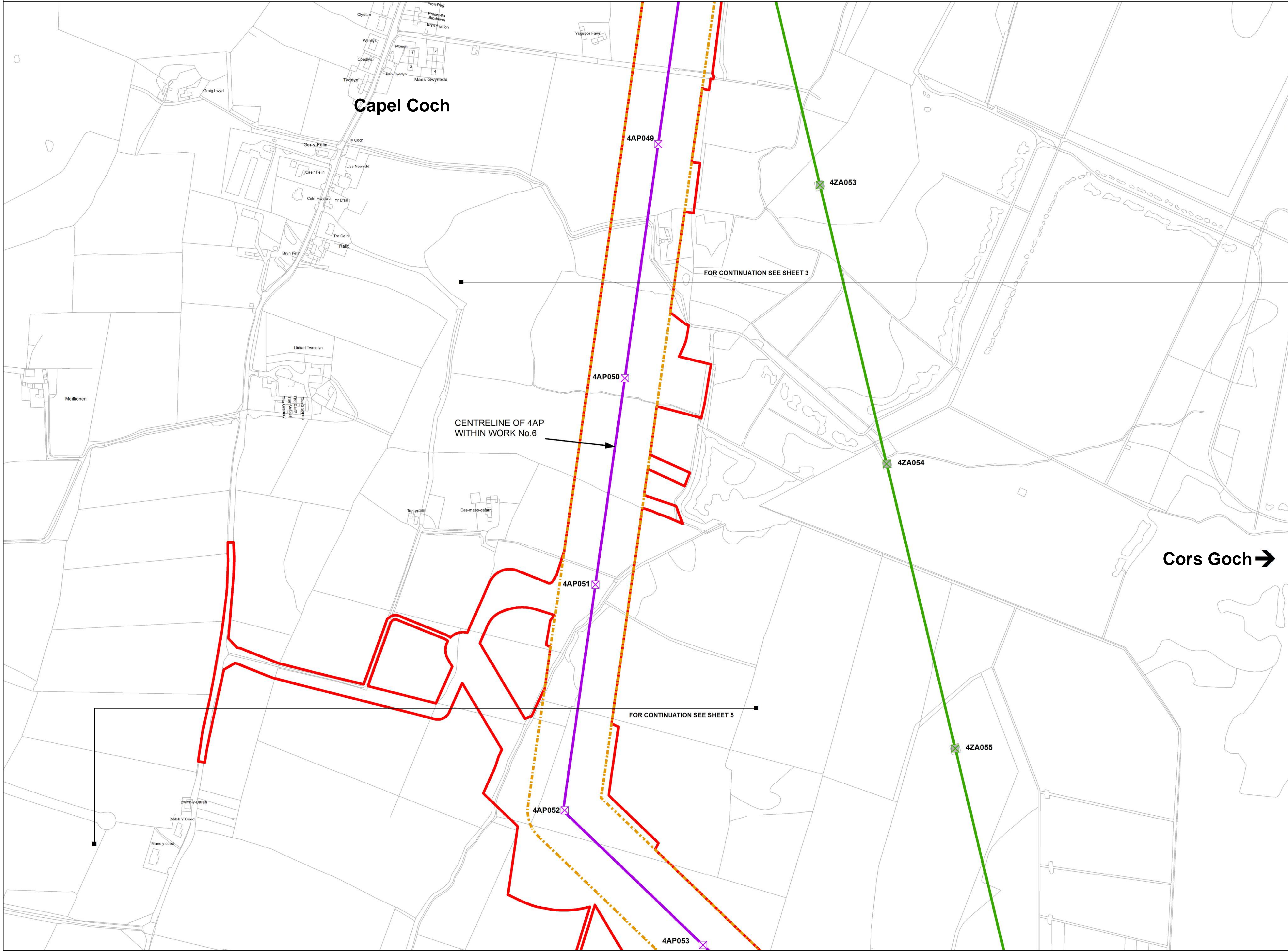
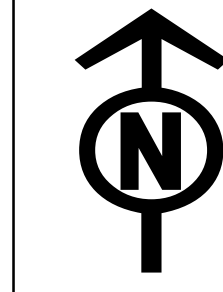
GORCHYMYN NATIONAL GRID
(PROSIECT CYSYLLTIAD GOGLEDD CYMRU)
CYNLLUN GWEITHFEYDD
RHEOLIAD 5(2)(j)
ADRAN C OPSIWN A, DALEN 3 O 7
CYNGOR SIR YNYS MÔN

nationalgrid

Application Number / Rhif y Cais: EN020015

National Grid Drawing Reference / Cyfeirnod Lluniad National Grid: DCO_CWO/PS/03_A

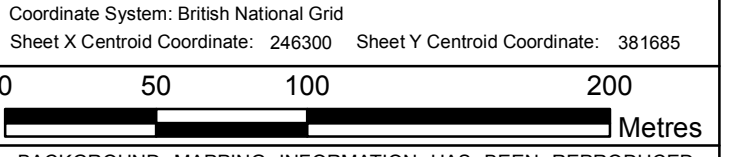
Scale / Graddfa	Sheet Size / Maint y Ddaen	Sheet / Dalen	Issue / Cyhoeddiad
1:2,500	A1	SHEET 3 OF 7	A



Legend / Allwedd

- LOCAL AUTHORITY BOUNDARY
- ORDER LIMITS
- SECTION BOUNDARY
- ORDER LIMITS & ABOVE GROUND LIMITS OF DEVIATION
- ABOVE GROUND LIMITS OF DEVIATION
- ORDER LIMITS & BELOW GROUND LINEAR LIMITS OF DEVIATION
- BELOW GROUND LINEAR LIMITS OF DEVIATION
- COMMENCEMENT OF WORKS
- TERMINATION AND COMMENCEMENT OF WORKS
- TERMINATION OF WORKS
- NEW FULL LINE TENSION GANTRY
- NEW GANTRY
- GANTRY TO BE REMOVED
- NEW LATTICE PYLON
- NEW LOW HEIGHT LATTICE PYLON
- EXISTING LATTICE PYLON TO BE REMOVED
- EXISTING LATTICE PYLON TO BE MODIFIED
- EXISTING LATTICE PYLON NOT AFFECTED
- TEMPORARY LATTICE PYLON
- NEW OVERHEAD LINE
- EXISTING OVERHEAD LINE TO BE REMOVED
- EXISTING OVERHEAD LINE TO BE MODIFIED
- EXISTING OVERHEAD LINE NOT AFFECTED
- TEMPORARY OVERHEAD LINE DIVERSION
- EXISTING 400kV OVERHEAD LINE
- AREA WITHIN WHICH TUNNEL HEAD HOUSE AND CABLE SEALING END COMPOUND WILL BE LOCATED
- CONSTRUCTION COMPOUND
- NON-LINEAR WORK

Notes / Nodiadau
This drawing is scaled at paper size A1, therefore any prints taken at smaller sizes will affect accuracy of the measurement units and should not be scaled against.
The OS Boundary Line (Local Authority Boundary) data has been mapped against the OS 1:10,000 Scale Raster mapping and therefore will not be accurate when displayed at a different scale.
'X' prefix on pylon number denotes an existing pylon to be removed.
'T' suffix on pylon number denotes a temporary pylon.
For further explanation please see plan guidance document.



BACKGROUND MAPPING INFORMATION HAS BEEN REPRODUCED FROM THE ORDNANCE SURVEY MAP BY PERMISSION OF ORDNANCE SURVEY ON BEHALF OF THE CONTROLLER OF HER MAJESTY'S STATIONERY OFFICE. © CROWN COPYRIGHT ORDNANCE SURVEY. NATIONAL GRID ELECTRICITY - 100024241. NATIONAL GRID GAS - 100024886.

A	FOR DCO SUBMISSION	TF	MF	RP	
Issue / Cyhoeddiad	Date / Dyddiad	Remarks / Sylwadau	Drawn / Tynnwyd	Checked / Gwirioedd	Approved / Cymroddwyd

Title / Teitl

THE NATIONAL GRID
(NORTH WALES CONNECTION PROJECT) ORDER
WORKS PLAN
REGULATION 5(2)(j)
SECTION C OPTION A, SHEET 4 OF 7
ISLE OF ANGLESEY COUNTY COUNCIL

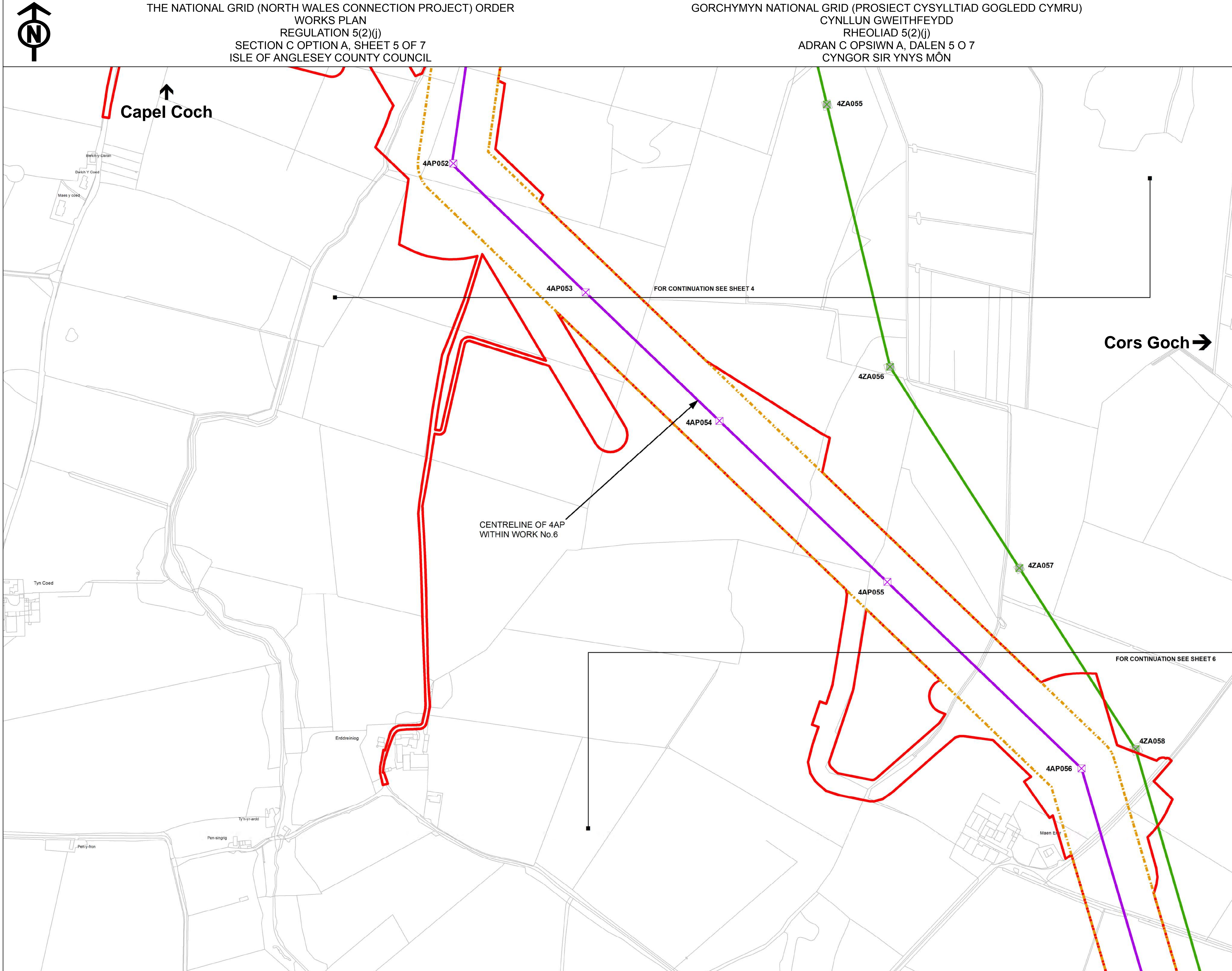
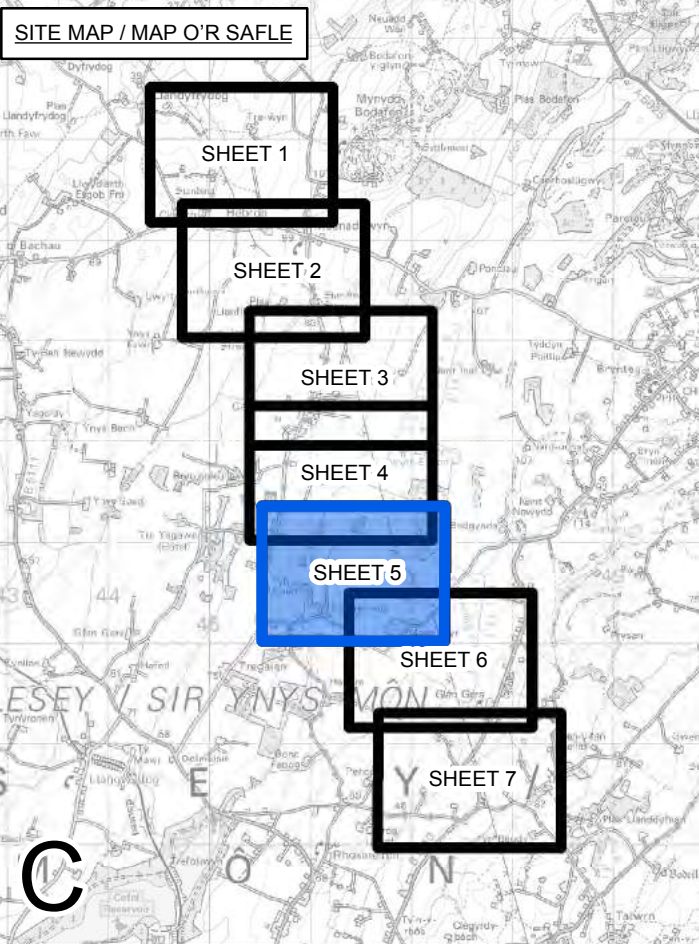
GORCHYMYN NATIONAL GRID
(PROSIECT CYSYLLTIAD GOGLEDD CYMRU)
CYNLLUN GWEITHFYEYDD
RHEOLIAD 5(2)(j)
ADRAN C OPSIWN A, DALEN 4 O 7
CYNGOR SIR YNYS MÔN

nationalgrid

Application Number / Rhif y Cais: EN020015

National Grid Drawing Reference / Cyfeirnod Lluniad National Grid: DCO_CWO/PS/04_A

Scale / Graddfa	Sheet Size / Maint y Ddaen	Sheet / Dalen	Issue / Cyhoeddiad
1:2,500	A1	SHEET 4 OF 7	A




Legend / Allwedd

- LOCAL AUTHORITY BOUNDARY
- ORDER LIMITS
- SECTION BOUNDARY
- ORDER LIMITS & ABOVE GROUND LIMITS OF DEVIATION
- ABOVE GROUND LIMITS OF DEVIATION
- ORDER LIMITS & BELOW GROUND LINEAR LIMITS OF DEVIATION
- BELOW GROUND LINEAR LIMITS OF DEVIATION
- COMMENCEMENT OF WORKS
- TERMINATION AND COMMENCEMENT OF WORKS
- TERMINATION OF WORKS
- NEW FULL LINE TENSION GANTRY
- NEW GANTRY
- GANTRY TO BE REMOVED
- NEW LATTICE PYLON
- NEW LOW HEIGHT LATTICE PYLON
- EXISTING LATTICE PYLON TO BE REMOVED
- EXISTING LATTICE PYLON TO BE MODIFIED
- EXISTING LATTICE PYLON NOT AFFECTED
- TEMPORARY LATTICE PYLON
- NEW OVERHEAD LINE
- EXISTING OVERHEAD LINE TO BE REMOVED
- EXISTING OVERHEAD LINE TO BE MODIFIED
- EXISTING OVERHEAD LINE NOT AFFECTED
- TEMPORARY OVERHEAD LINE DIVERSION
- EXISTING 400kV OVERHEAD LINE
- AREA WITHIN WHICH TUNNEL HEAD HOUSE AND CABLE SEALING END COMPOUND WILL BE LOCATED
- CONSTRUCTION COMPOUND
- NON-LINEAR WORK

Notes / Nodiadau
This drawing is scaled at paper size A1, therefore any prints taken at smaller sizes will affect accuracy of the measurement units and should not be scaled against.
The OS Boundary Line (Local Authority Boundary) data has been mapped against the OS 1:10,000 Scale Raster mapping and therefore will not be accurate when displayed at a different scale.
'X' prefix on pylon number denotes an existing pylon to be removed.
'T' suffix on pylon number denotes a temporary pylon.
For further explanation please see plan guidance document.

Coordinate System: British National Grid
Sheet X Centroid Coordinate: 248428 Sheet Y Centroid Coordinate: 380691



BACKGROUND MAPPING INFORMATION HAS BEEN REPRODUCED FROM THE ORDNANCE SURVEY MAP BY PERMISSION OF ORDNANCE SURVEY ON BEHALF OF THE CONTROLLER OF HER MAJESTY'S STATIONERY OFFICE. © CROWN COPYRIGHT ORDNANCE SURVEY. NATIONAL GRID ELECTRICITY - 100024241. NATIONAL GRID GAS - 100024886.

A	FOR DCO SUBMISSION	TF	MF	RP
Issue / Cyhoeddiad	Date / Dyddiad	Remarks / Sylwadau	Drawn / Tymrydd	Checked / Gwirioedd

Title / Teitl
THE NATIONAL GRID
(NORTH WALES CONNECTION PROJECT) ORDER
WORKS PLAN
REGULATION 5(2)(j)
SECTION C OPTION A, SHEET 5 OF 7
ISLE OF ANGLESEY COUNTY COUNCIL

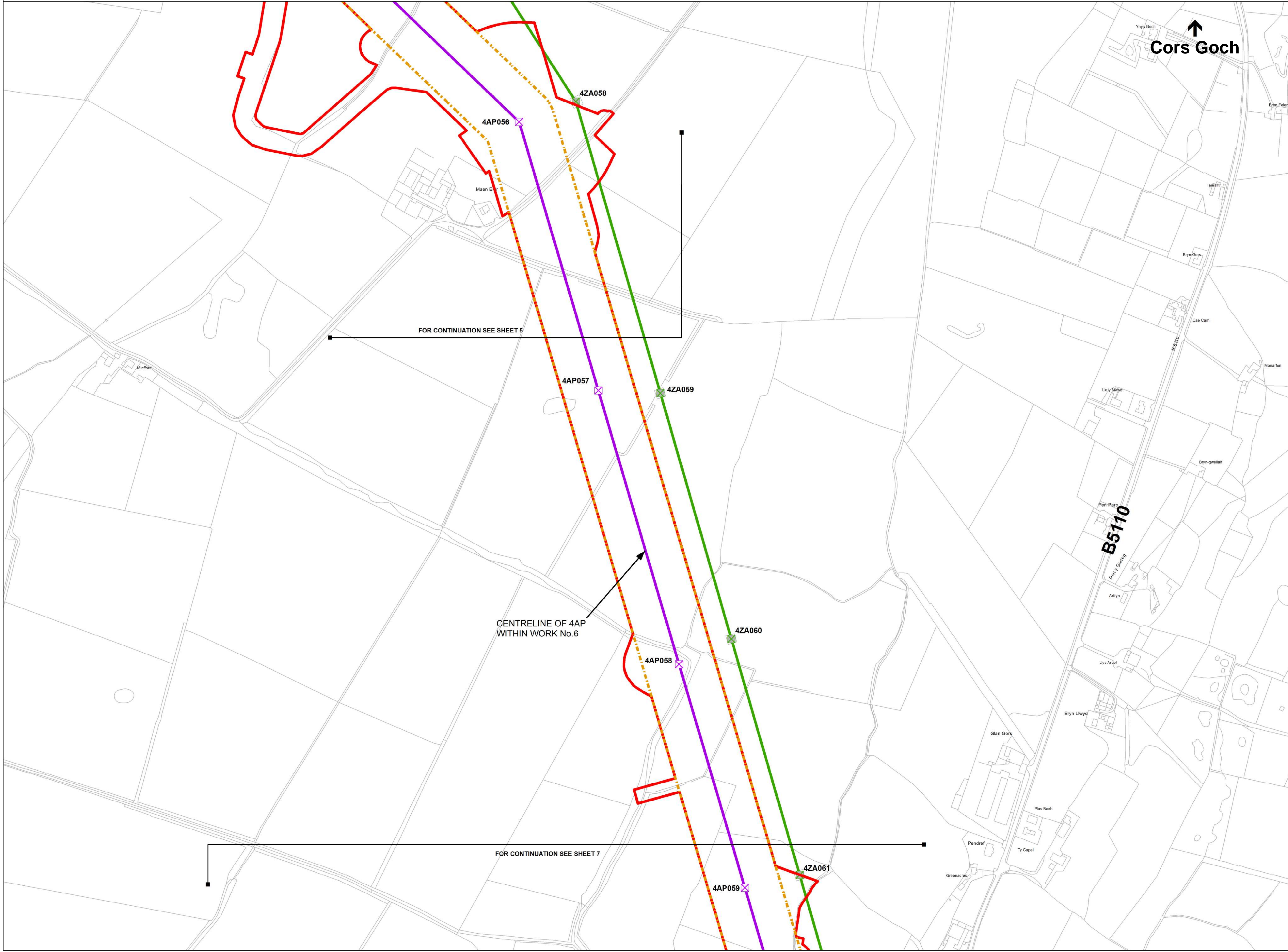
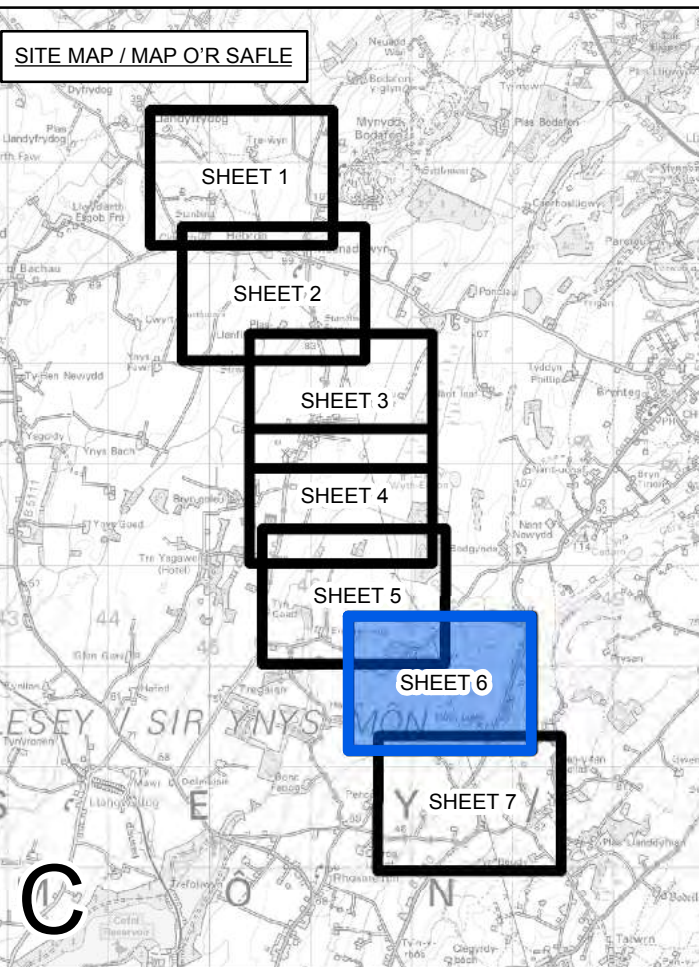
GORCHYMYN NATIONAL GRID
(PROSIECT CYSYLLTIAD GOGLEDD CYMRU)
CYNLLUN GWEITHFEYDD
RHEOLIAD 5(2)(j)
ADRAN C OPSIWN A, DALEN 5 O 7
CYNGOR SIR YNYS MÔN

nationalgrid
Application Number / Rhif y Cais: EN020015
National Grid Drawing Reference / Cyfeirnod Lluniad National Grid: DCO_CWO/PS/05_A
Scale / Graddfa: 1:2,500 Sheet Size / Maint y Ddaen: A1 Sheet / Ddaen: SHEET 5 OF 7 Issue / Cyhoeddiad: A



THE NATIONAL GRID (NORTH WALES CONNECTION PROJECT) ORDER
WORKS PLAN
REGULATION 5(2)(j)
SECTION C OPTION A, SHEET 6 OF 7
ISLE OF ANGLESEY COUNTY COUNCIL

GORCHYMYN NATIONAL GRID (PROSIECT CYSYLLTIAD GOGLEDD CYMRU)
CYNLLUN GWEITHFEYDD
RHEOLIAD 5(2)(j)
ADRAN C OPSIWN A, DALEN 6 O 7
CYNGOR SIR YNYS MÔN



↑
Cors Goch

FOR CONTINUATION SEE SHEET 5

CENTRELINE OF 4AP
WITHIN WORK No.6

FOR CONTINUATION SEE SHEET 7

- Legend / Allwedd**
- LOCAL AUTHORITY BOUNDARY
 - ORDER LIMITS
 - SECTION BOUNDARY
 - ORDER LIMITS & ABOVE GROUND LIMITS OF DEVIATION
 - ABOVE GROUND LIMITS OF DEVIATION
 - ORDER LIMITS & BELOW GROUND LINEAR LIMITS OF DEVIATION
 - BELOW GROUND LINEAR LIMITS OF DEVIATION
 - COMMENCEMENT OF WORKS
 - TERMINATION AND COMMENCEMENT OF WORKS
 - TERMINATION OF WORKS
 - ⊗ NEW FULL LINE TENSION GANTY
 - ⊗ NEW GANTY
 - ⊗ GANTY TO BE REMOVED
 - ⊗ NEW LATTICE PYLON
 - ⊗ NEW LOW HEIGHT LATTICE PYLON
 - ⊗ EXISTING LATTICE PYLON TO BE REMOVED
 - ⊗ EXISTING LATTICE PYLON TO BE MODIFIED
 - ⊗ EXISTING LATTICE PYLON NOT AFFECTED
 - ⊗ TEMPORARY LATTICE PYLON
 - NEW OVERHEAD LINE
 - EXISTING OVERHEAD LINE TO BE REMOVED
 - EXISTING OVERHEAD LINE TO BE MODIFIED
 - EXISTING OVERHEAD LINE NOT AFFECTED
 - TEMPORARY OVERHEAD LINE DIVERSION
 - EXISTING 400kV OVERHEAD LINE
 - AREA WITHIN WHICH TUNNEL HEAD HOUSE AND CABLE SEALING END COMPOUND WILL BE LOCATED
 - ⊗ CONSTRUCTION COMPOUND
 - NON-LINEAR WORK

Notes / Nodiadau

This drawing is scaled at paper size A1, therefore any prints taken at smaller sizes will affect accuracy of the measurement units and should not be scaled against.


The OS Boundary Line (Local Authority Boundary) data has been mapped against the OS 1:10,000 Scale Raster mapping and therefore will not be accurate when displayed at a different scale.

'X' prefix on pylon number denotes an existing pylon to be removed.

'T' suffix on pylon number denotes a temporary pylon.

For further explanation please see plan guidance document.

Coordinate System: British National Grid
Sheet X Centroid Coordinate: 247286 Sheet Y Centroid Coordinate: 379830



BACKGROUND MAPPING INFORMATION HAS BEEN REPRODUCED FROM THE ORDNANCE SURVEY MAP BY PERMISSION OF ORDNANCE SURVEY ON BEHALF OF THE CONTROLLER OF HER MAJESTY'S STATIONERY OFFICE. © CROWN COPYRIGHT ORDNANCE SURVEY. NATIONAL GRID ELECTRICITY - 100024241. NATIONAL GRID GAS - 100024886.

Issue / Cyhoeddiad	Date / Dyddiad	Remarks / Sylwadau	Drawn / Tynnwyd	Checked / Gwirwyd	Approved / Cymroddwyd

Title / Teitl

THE NATIONAL GRID
(NORTH WALES CONNECTION PROJECT) ORDER
WORKS PLAN
REGULATION 5(2)(j)
SECTION C OPTION A, SHEET 6 OF 7
ISLE OF ANGLESEY COUNTY COUNCIL

GORCHYMYN NATIONAL GRID
(PROSIECT CYSYLLTIAD GOGLEDD CYMRU)
CYNLLUN GWEITHFEYDD
RHEOLIAD 5(2)(j)
ADRAN C OPSIWN A, DALEN 6 O 7
CYNGOR SIR YNYS MÔN



Application Number / Rhif y Cais
EN020015

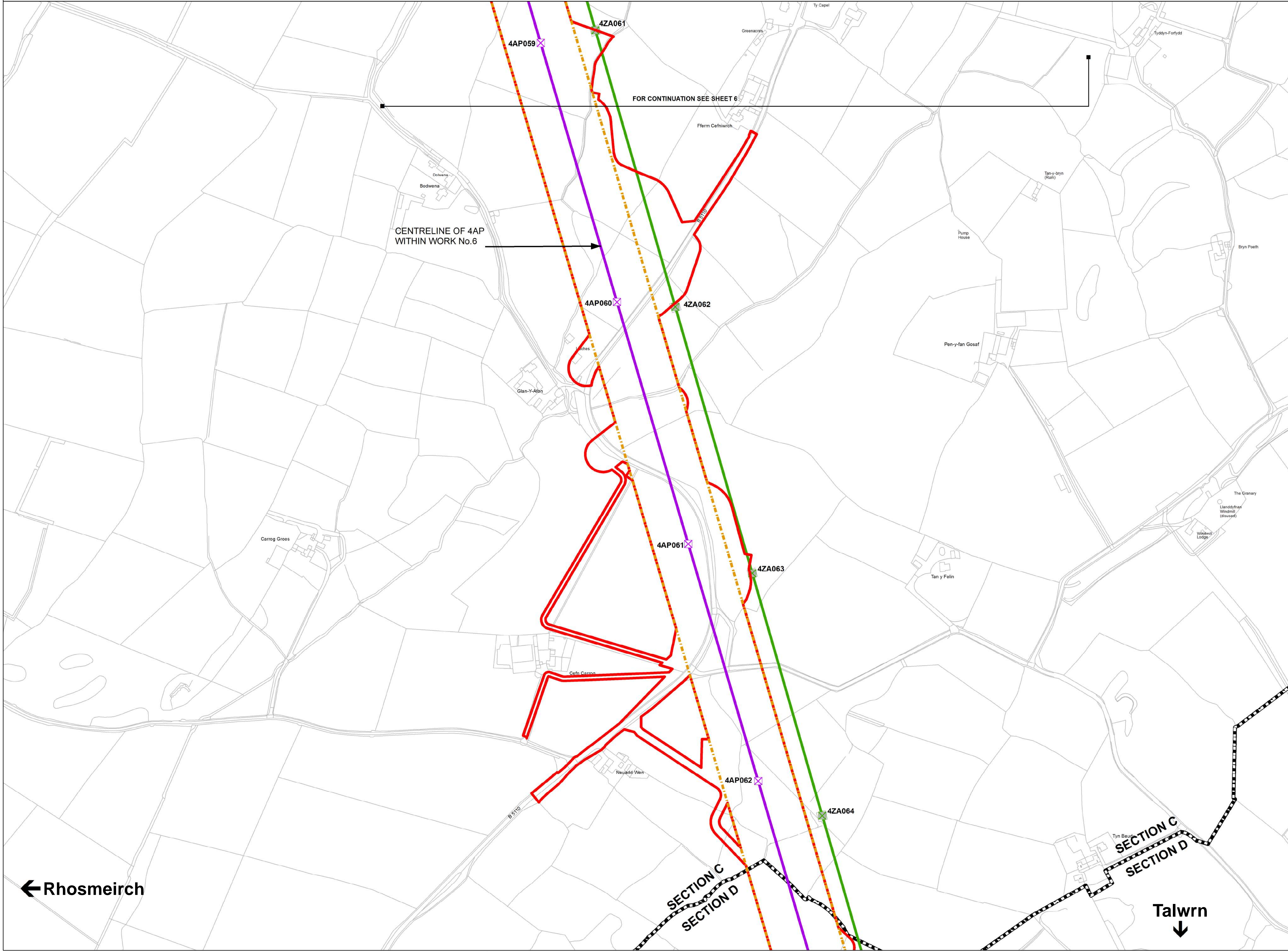
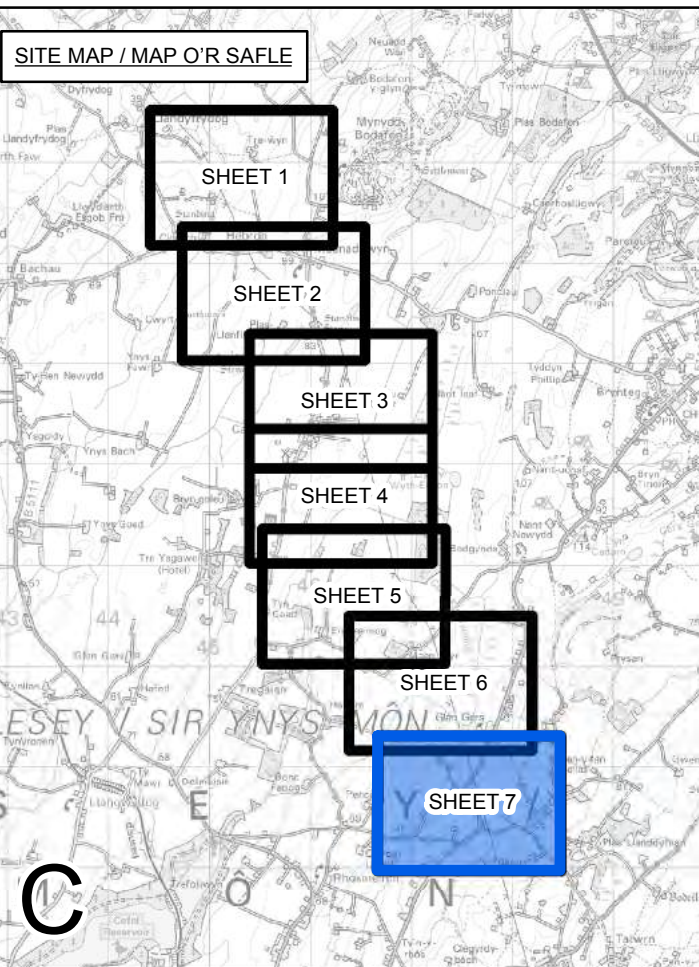
National Grid Drawing Reference / Cyfeirnod Lluniad National Grid
DCO_CWO/PSI/06_A

Scale / Graddfa	Sheet Size / Mân y Ddaen	Sheet / Ddaen	Issue / Cyhoeddiad
1:2,500	A1	SHEET 6 OF 7	A



THE NATIONAL GRID (NORTH WALES CONNECTION PROJECT) ORDER
WORKS PLAN
REGULATION 5(2)(j)
SECTION C OPTION A, SHEET 7 OF 7
ISLE OF ANGLESEY COUNTY COUNCIL

GORCHYMYN NATIONAL GRID (PROSIECT CYSYLLTIAD GOGLEDD CYMRU)
CYNLLUN GWEITHFEYDD
RHEOLIAD 5(2)(j)
ADRAN C OPSIWN A, DALEN 7 O 7
CYNGOR SIR YNYS MÔN



Legend / Allwedd

- LOCAL AUTHORITY BOUNDARY
- ORDER LIMITS
- SECTION BOUNDARY
- ORDER LIMITS & ABOVE GROUND LIMITS OF DEVIATION
- ABOVE GROUND LIMITS OF DEVIATION
- ORDER LIMITS & BELOW GROUND LINEAR LIMITS OF DEVIATION
- BELOW GROUND LINEAR LIMITS OF DEVIATION
- COMMENCEMENT OF WORKS
- TERMINATION AND COMMENCEMENT OF WORKS
- TERMINATION OF WORKS
- NEW FULL LINE TENSION GANTRY
- NEW GANTRY
- GANTRY TO BE REMOVED
- NEW LATTICE PYLON
- NEW LOW HEIGHT LATTICE PYLON
- EXISTING LATTICE PYLON TO BE REMOVED
- EXISTING LATTICE PYLON TO BE MODIFIED
- EXISTING LATTICE PYLON NOT AFFECTED
- TEMPORARY LATTICE PYLON
- NEW OVERHEAD LINE
- EXISTING OVERHEAD LINE TO BE REMOVED
- EXISTING OVERHEAD LINE TO BE MODIFIED
- EXISTING OVERHEAD LINE NOT AFFECTED
- TEMPORARY OVERHEAD LINE DIVERSION
- EXISTING 400kV OVERHEAD LINE
- AREA WITHIN WHICH TUNNEL HEAD HOUSE AND CABLE SEALING END COMPOUND WILL BE LOCATED
- CONSTRUCTION COMPOUND
- NON-LINEAR WORK

Notes / Nodiadau

This drawing is scaled at paper size A1, therefore any prints taken at smaller sizes will affect accuracy of the measurement units and should not be scaled against.


The OS Boundary Line (Local Authority Boundary) data has been mapped against the OS 1:10,000 Scale Raster mapping and therefore will not be accurate when displayed at a different scale.

'X' prefix on pylon number denotes an existing pylon to be removed.

'T' suffix on pylon number denotes a temporary pylon.

For further explanation please see plan guidance document.

Coordinate System: British National Grid
Sheet X Centroid Coordinate: 247573 Sheet Y Centroid Coordinate: 378644



BACKGROUND MAPPING INFORMATION HAS BEEN REPRODUCED FROM THE ORDNANCE SURVEY MAP BY PERMISSION OF ORDNANCE SURVEY ON BEHALF OF THE CONTROLLER OF HER MAJESTY'S STATIONERY OFFICE. © CROWN COPYRIGHT ORDNANCE SURVEY. NATIONAL GRID ELECTRICITY - 100024241. NATIONAL GRID GAS - 100024886.

A	FOR DCO SUBMISSION	TF	MF	RP	
Issued / Cyhoeddiad	Date / Dyddiad	Remarks / Sylwadau	Drawn / Tynniwyd	Checked / Gwiriowyd	Approved / Cymroddwyd

Title / Teitl

THE NATIONAL GRID
(NORTH WALES CONNECTION PROJECT) ORDER
WORKS PLAN
REGULATION 5(2)(j)
SECTION C OPTION A, SHEET 7 OF 7
ISLE OF ANGLESEY COUNTY COUNCIL

GORCHYMYN NATIONAL GRID
(PROSIECT CYSYLLTIAD GOGLEDD CYMRU)
CYNLLUN GWEITHFEYDD
RHEOLIAD 5(2)(j)
ADRAN C OPSIWN A, DALEN 7 O 7
CYNGOR SIR YNYS MÔN



Application Number / Rhif y Cais
EN020015

National Grid Drawing Reference / Cyfeirnod Lluniad National Grid
DCO_CWO/PS/07_A

Scale / Graddfa	Sheet Size / Maint y Ddaen	Sheet / Dalen	Issue / Cyhoeddiad
1:2,500	A1	SHEET 7 OF 7	A


DOCUMENT 4.4.C

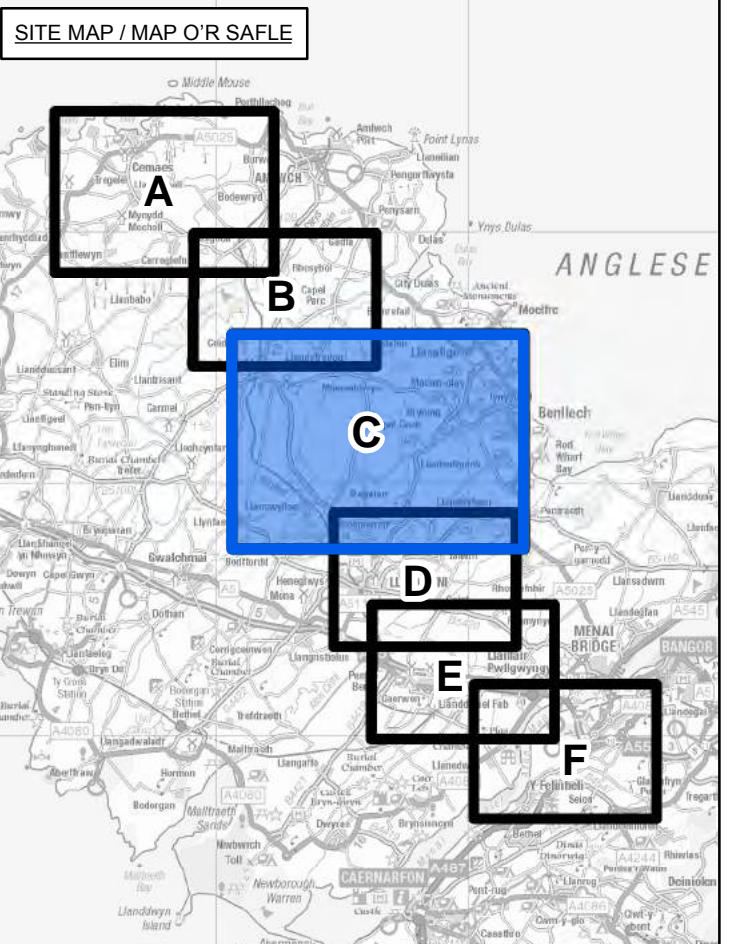
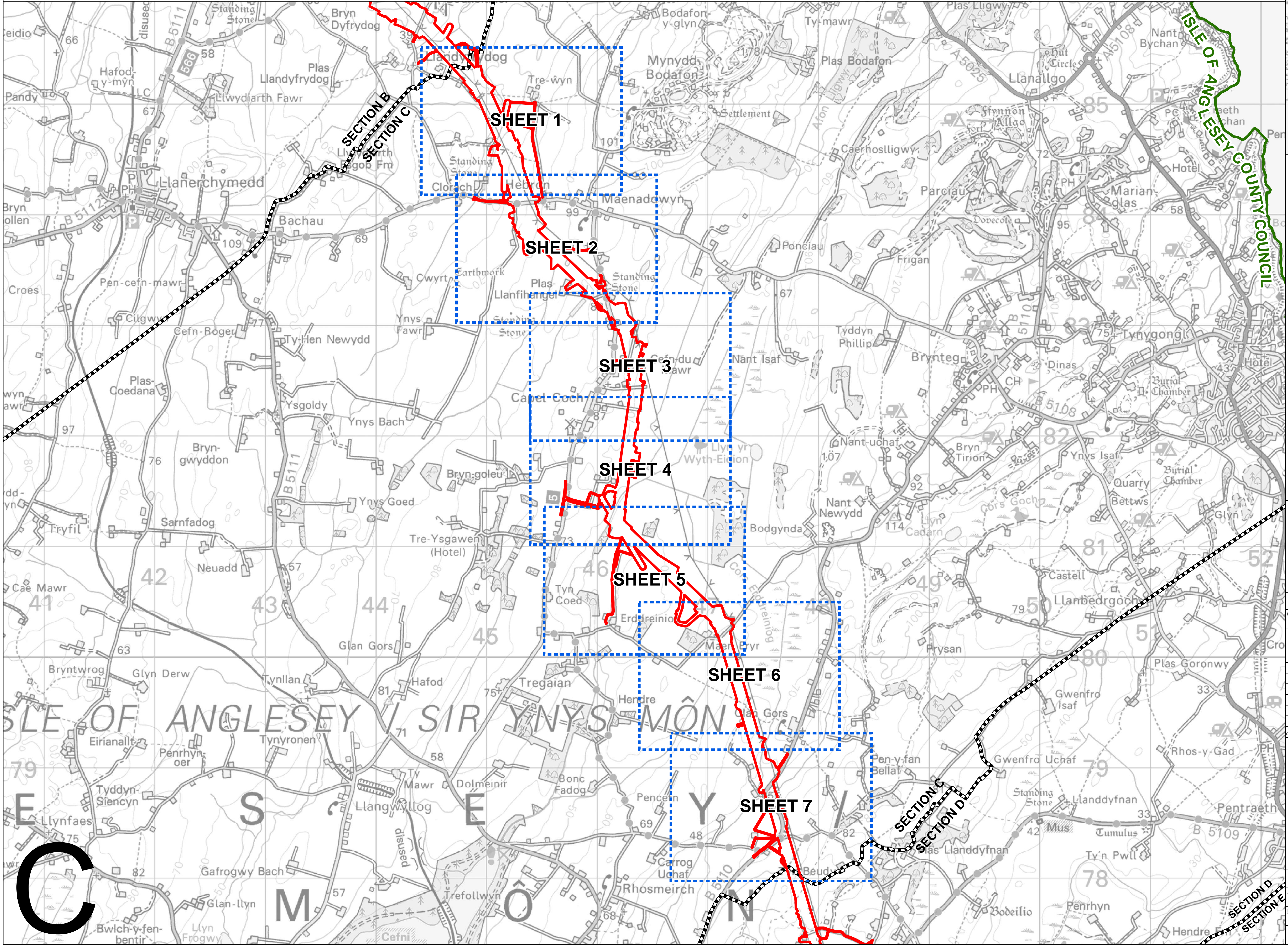
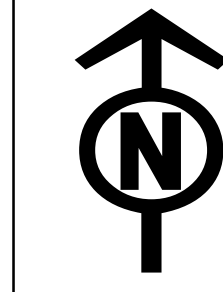
Works Plans

Section C – Llandyfrydog to B5110 north of Talwrn
Option B

National Grid (North Wales Connection Project)

*Regulation 5(2)(j) of the Infrastructure Planning
(Applications: Prescribed Forms and Procedure) Regulations 2009*





Legend / Allwedd

- LOCAL AUTHORITY BOUNDARY
- ORDER LIMITS
- SECTION BOUNDARY
- SHEET INDEX

Notes / Nodiadau

This drawing is scaled at paper size A1, therefore any prints taken at smaller sizes will affect accuracy of the measurement units and should not be scaled against.

The OS Boundary Line (Local Authority Boundary) data has been mapped against the OS 1:10,000 Scale Raster mapping and therefore will not be accurate when displayed at a different scale.

Coordinate System: British National Grid
 Sheet X Centroid Coordinate: 248427 Sheet Y Centroid Coordinate: 381667



BACKGROUND MAPPING INFORMATION HAS BEEN REPRODUCED FROM THE ORDNANCE SURVEY MAP BY PERMISSION OF ORDNANCE SURVEY ON BEHALF OF THE CONTROLLER OF HER MAJESTY'S STATIONERY OFFICE. © CROWN COPYRIGHT ORDNANCE SURVEY. NATIONAL GRID ELECTRICITY - 100024241. NATIONAL GRID GAS - 100024886.

Issue / Cyhoeddiad	Date / Dyddiad	Remarks / Sylwadau	Drawn / Tynnydd	Checked / Gwirio	Approved / Cymroddwyd

Title / Teitl

THE NATIONAL GRID (NORTH WALES CONNECTION PROJECT) ORDER
 WORKS KEY PLAN
 REGULATION 5(2)(j)
 SECTION C OPTION B
 ISLE OF ANGLESEY COUNTY COUNCIL

GORCHYMYN NATIONAL GRID (PROSIECT CYSYLLTIAD GOGLEDD CYMRU)
 PRIF GYNLLUN GWEITHFEYDD
 RHEOLIAD 5(2)(j)
 ADRAN C OPSIWN B
 CYNGOR SIR YNYS MÔN

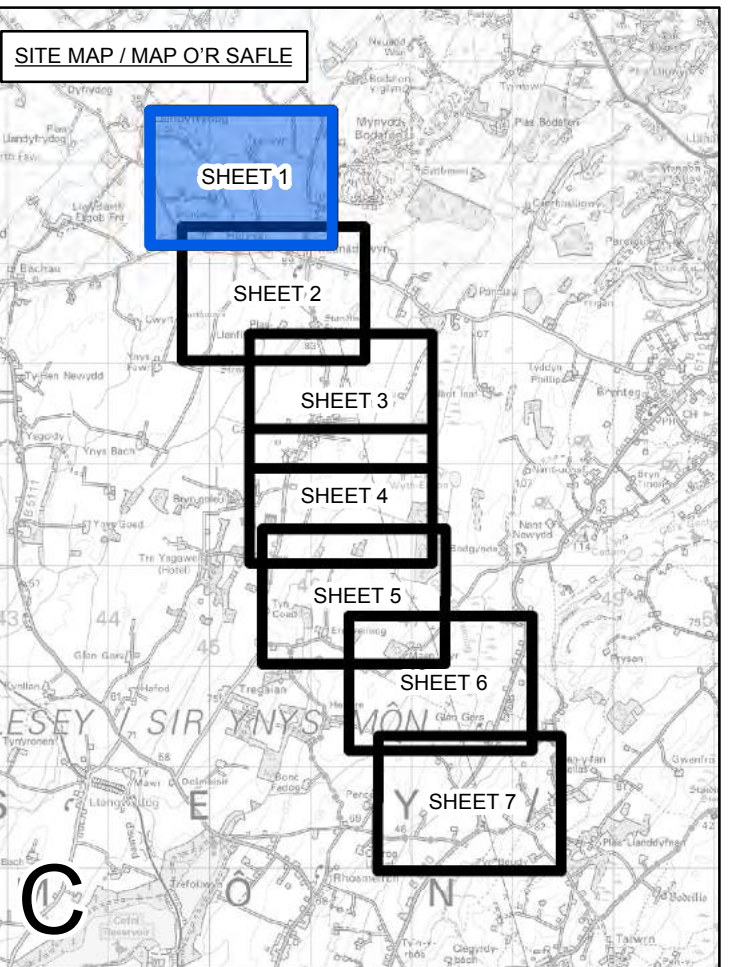
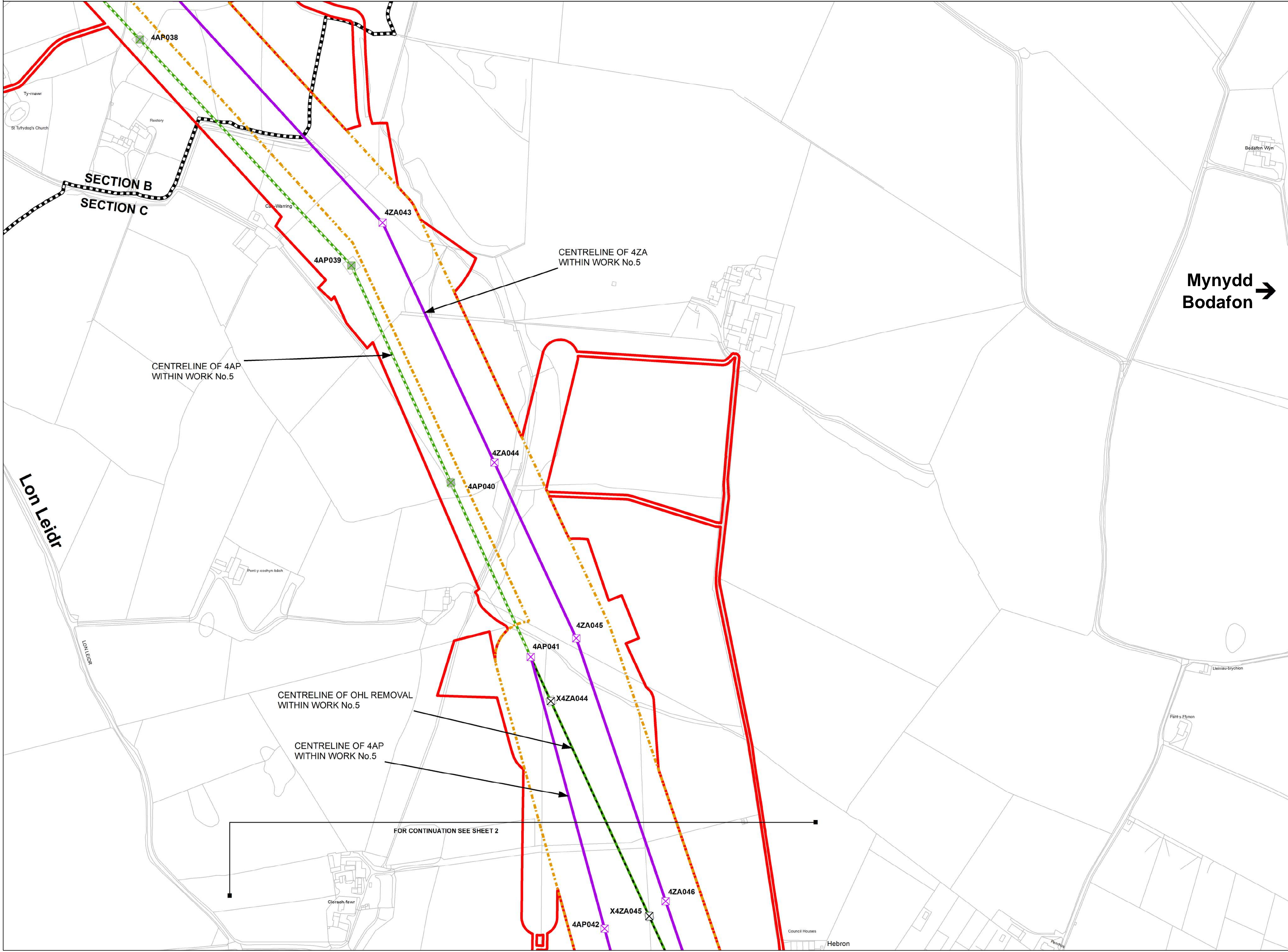
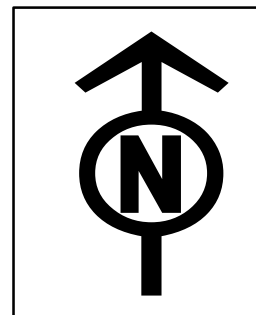
nationalgrid

Application Number / Rhif y Cais: EN020015
 National Grid Drawing Reference / Cyfeirnod Lliniad National Grid: DCO_C\WOKP01_B

Scale / Graddfa	Sheet Size / Mân y Ddaen	Sheet / Ddaen	Issue / Cyhoeddiad
1:16,000	A1	SHEET 1 OF 1	A

THE NATIONAL GRID (NORTH WALES CONNECTION PROJECT) ORDER WORKS PLAN
 REGULATION 5(2)(j)
 SECTION C OPTION B, SHEET 1 OF 7
 ISLE OF ANGLESEY COUNTY COUNCIL

GORCHYMYN NATIONAL GRID (PROSIECT CYSYLLTIAD GOGLEDD CYMRU)
 CYNLLUN GWEITHFEYDD
 RHEOLIAD 5(2)(j)
 ADARAN C OPSIWN B, DALEN 1 O 7
 CYNGOR SIR YNYS MÔN

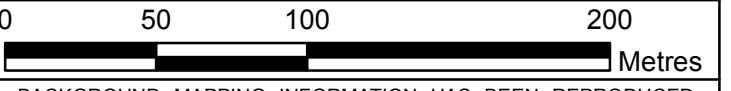


Legend / Allwedd

- LOCAL AUTHORITY BOUNDARY
- ORDER LIMITS
- SECTION BOUNDARY
- ORDER LIMITS & ABOVE GROUND LIMITS OF DEVIATION
- ABOVE GROUND LIMITS OF DEVIATION
- ORDER LIMITS & BELOW GROUND LINEAR LIMITS OF DEVIATION
- BELOW GROUND LINEAR LIMITS OF DEVIATION
- COMMENCEMENT OF WORKS
- TERMINATION AND COMMENCEMENT OF WORKS
- TERMINATION OF WORKS
- NEW FULL LINE TENSION GANTRY
- NEW GANTRY
- GANTRY TO BE REMOVED
- NEW LATTICE PYLON
- NEW LOW HEIGHT LATTICE PYLON
- EXISTING LATTICE PYLON TO BE REMOVED
- EXISTING LATTICE PYLON TO BE MODIFIED
- EXISTING LATTICE PYLON NOT AFFECTED
- TEMPORARY LATTICE PYLON
- NEW OVERHEAD LINE
- EXISTING OVERHEAD LINE TO BE REMOVED
- EXISTING OVERHEAD LINE TO BE MODIFIED
- EXISTING OVERHEAD LINE NOT AFFECTED
- TEMPORARY OVERHEAD LINE DIVERSION
- EXISTING 400kV OVERHEAD LINE
- AREA WITHIN WHICH TUNNEL HEAD HOUSE AND CABLE SEALING END COMPOUND WILL BE LOCATED
- CONSTRUCTION COMPOUND
- NON-LINEAR WORK

Notes / Nodiadau
 This drawing is scaled at paper size A1, therefore any prints taken at smaller sizes will affect accuracy of the measurement units and should not be scaled against.
 The OS Boundary Line (Local Authority Boundary) data has been mapped against the OS 1:10,000 Scale Raster mapping and therefore will not be accurate when displayed at a different scale.
 'X' prefix on pylon number denotes an existing pylon to be removed.
 'T' suffix on pylon number denotes a temporary pylon.
 For further explanation please see plan guidance document.

Coordinate System: British National Grid
 Sheet X Centroid Coordinate: 245315 Sheet Y Centroid Coordinate: 384748

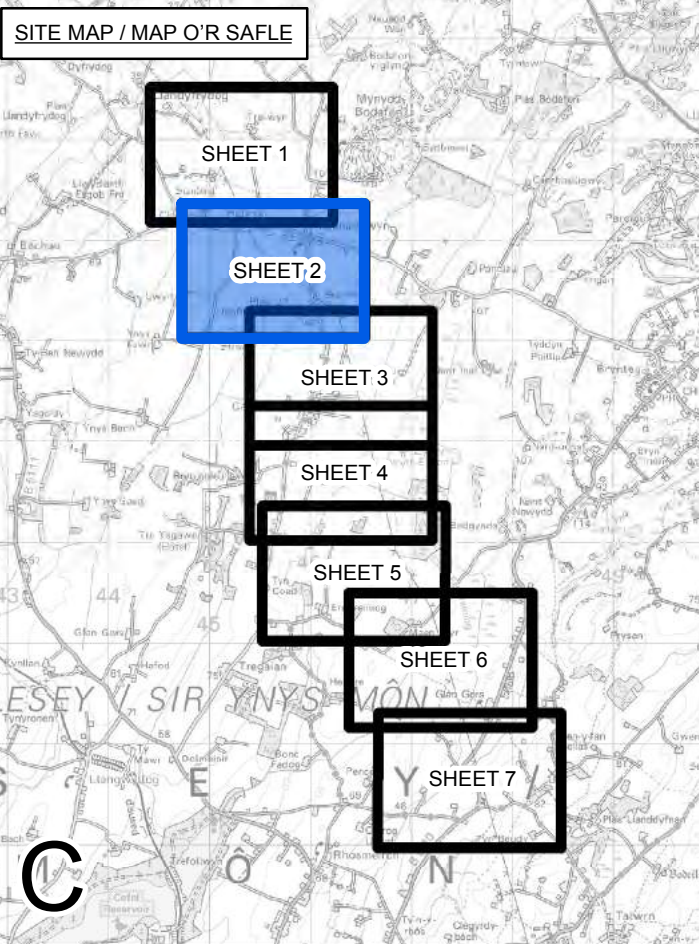
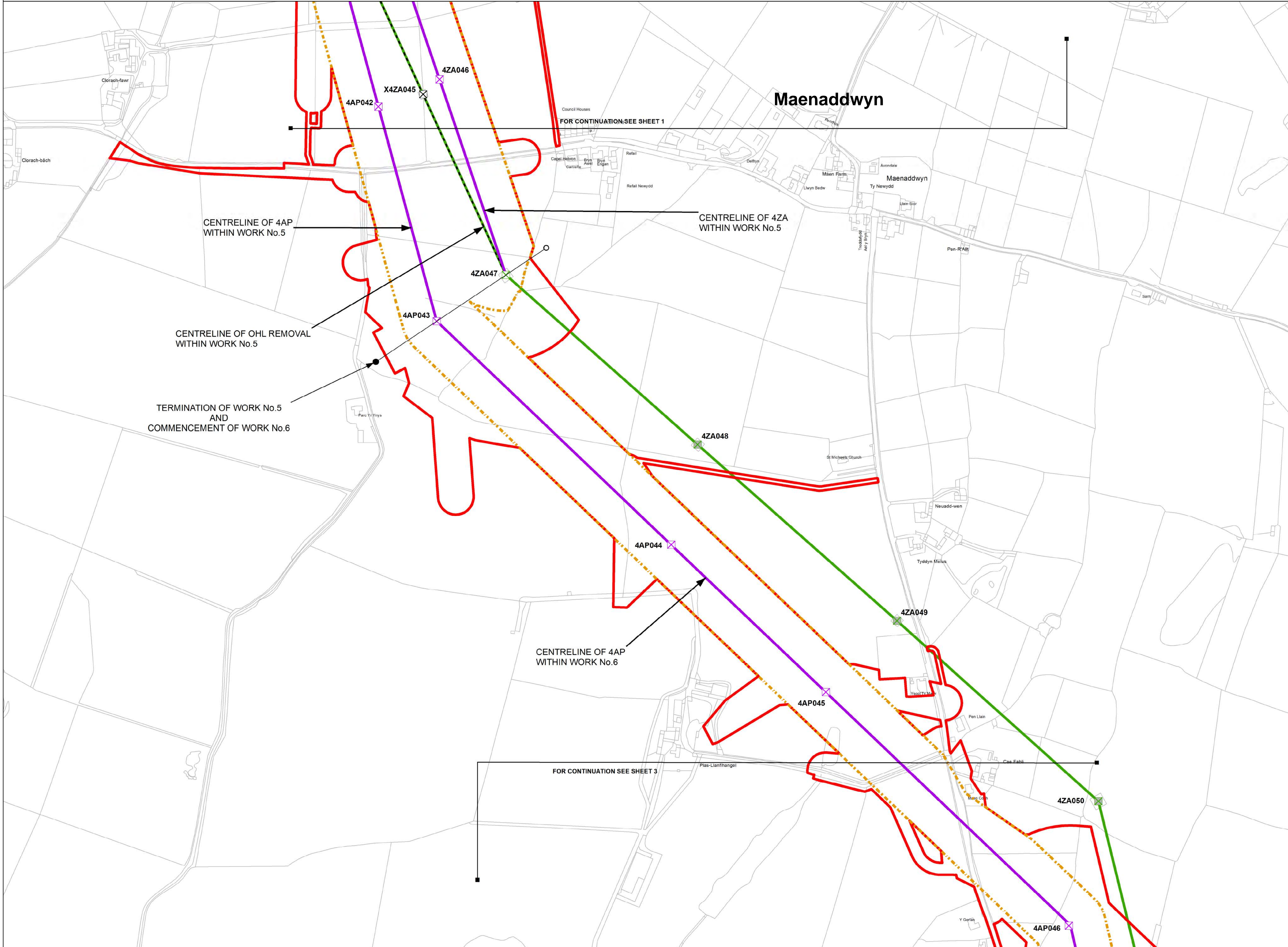
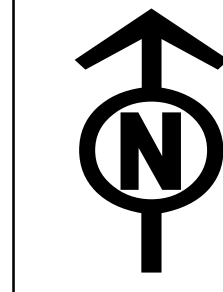


BACKGROUND MAPPING INFORMATION HAS BEEN REPRODUCED FROM THE ORDNANCE SURVEY MAP BY PERMISSION OF ORDNANCE SURVEY ON BEHALF OF THE CONTROLLER OF HER MAJESTY'S STATIONERY OFFICE. © CROWN COPYRIGHT ORDNANCE SURVEY. NATIONAL GRID ELECTRICITY - 100024241. NATIONAL GRID GAS - 100024886.

Issue / Cyhoeddiad	Date / Dyddiad	Remarks / Sylwadau	Drawn / Tynnydd	Checked / Gwirio	Approved / Cymroddwyd

Title / Teitl
 THE NATIONAL GRID (NORTH WALES CONNECTION PROJECT) ORDER WORKS PLAN
 REGULATION 5(2)(j)
 SECTION C OPTION B, SHEET 1 OF 7
 ISLE OF ANGLESEY COUNTY COUNCIL
 GORCHYMYN NATIONAL GRID (PROSIECT CYSYLLTIAD GOGLEDD CYMRU)
 CYNLLUN GWEITHFEYDD
 RHEOLIAD 5(2)(j)
 ADARAN C OPSIWN B, DALEN 1 O 7
 CYNGOR SIR YNYS MÔN

nationalgrid			
Application Number / Rhif y Cais EN020015			
National Grid Drawing Reference / Cyfeirnod Lluniad National Grid DCO_CWO/PS/01_B			
Scale / Graddfa 1:2,500	Sheet Size / Mân y Ddaen A1	Sheet / Ddaen SHEET 1 OF 7	Issue / Cyhoeddiad A




Legend / Allwedd

- LOCAL AUTHORITY BOUNDARY
- ORDER LIMITS
- SECTION BOUNDARY
- ORDER LIMITS & ABOVE GROUND LIMITS OF DEVIATION
- ABOVE GROUND LIMITS OF DEVIATION
- ORDER LIMITS & BELOW GROUND LINEAR LIMITS OF DEVIATION
- BELOW GROUND LINEAR LIMITS OF DEVIATION
- COMMENCEMENT OF WORKS
- TERMINATION AND COMMENCEMENT OF WORKS
- TERMINATION OF WORKS
- NEW FULL LINE TENSION GANTRY
- NEW GANTRY
- GANTRY TO BE REMOVED
- NEW LATTICE PYLON
- NEW LOW HEIGHT LATTICE PYLON
- EXISTING LATTICE PYLON TO BE REMOVED
- EXISTING LATTICE PYLON TO BE MODIFIED
- EXISTING LATTICE PYLON NOT AFFECTED
- TEMPORARY LATTICE PYLON
- NEW OVERHEAD LINE
- EXISTING OVERHEAD LINE TO BE REMOVED
- EXISTING OVERHEAD LINE TO BE MODIFIED
- EXISTING OVERHEAD LINE NOT AFFECTED
- TEMPORARY OVERHEAD LINE DIVERSION
- EXISTING 400kV OVERHEAD LINE
- AREA WITHIN WHICH TUNNEL HEAD HOUSE AND CABLE SEALING END COMPOUND WILL BE LOCATED
- CONSTRUCTION COMPOUND
- NON-LINEAR WORK

Notes / Nodiadau
This drawing is scaled at paper size A1, therefore any prints taken at smaller sizes will affect accuracy of the measurement units and should not be scaled against.
The OS Boundary Line (Local Authority Boundary) data has been mapped against the OS 1:10,000 Scale Raster mapping and therefore will not be accurate when displayed at a different scale.
'X' prefix on pylon number denotes an existing pylon to be removed.
'T' suffix on pylon number denotes a temporary pylon.
For further explanation please see plan guidance document.

Coordinate System: British National Grid
Sheet X Centroid Coordinate: 245633 Sheet Y Centroid Coordinate: 383644



BACKGROUND MAPPING INFORMATION HAS BEEN REPRODUCED FROM THE ORDNANCE SURVEY MAP BY PERMISSION OF ORDNANCE SURVEY ON BEHALF OF THE CONTROLLER OF HER MAJESTY'S STATIONERY OFFICE. © CROWN COPYRIGHT ORDNANCE SURVEY. NATIONAL GRID ELECTRICITY - 100024241. NATIONAL GRID GAS - 100024886.

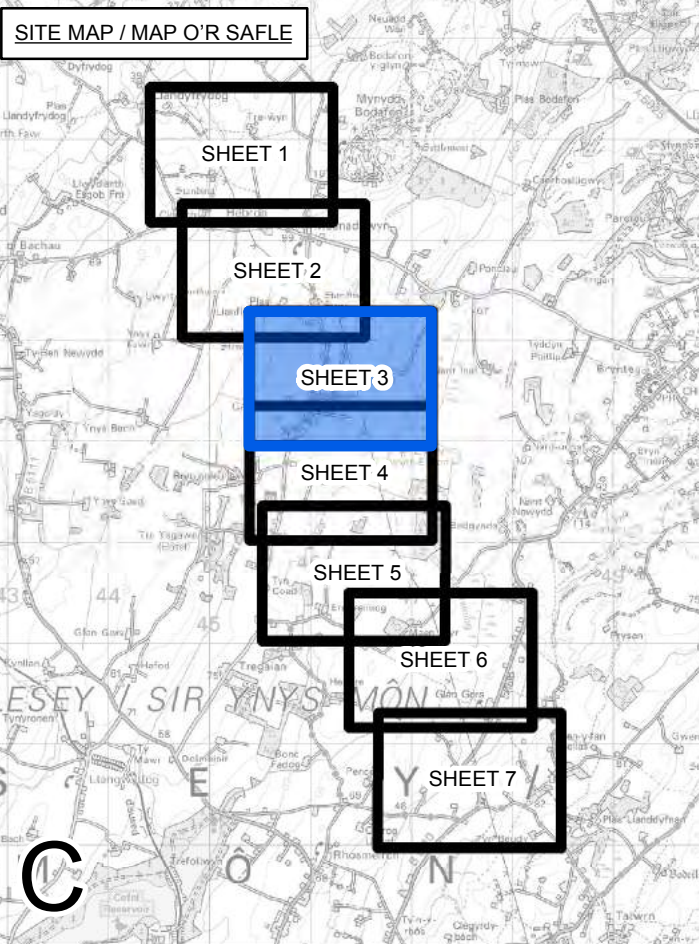
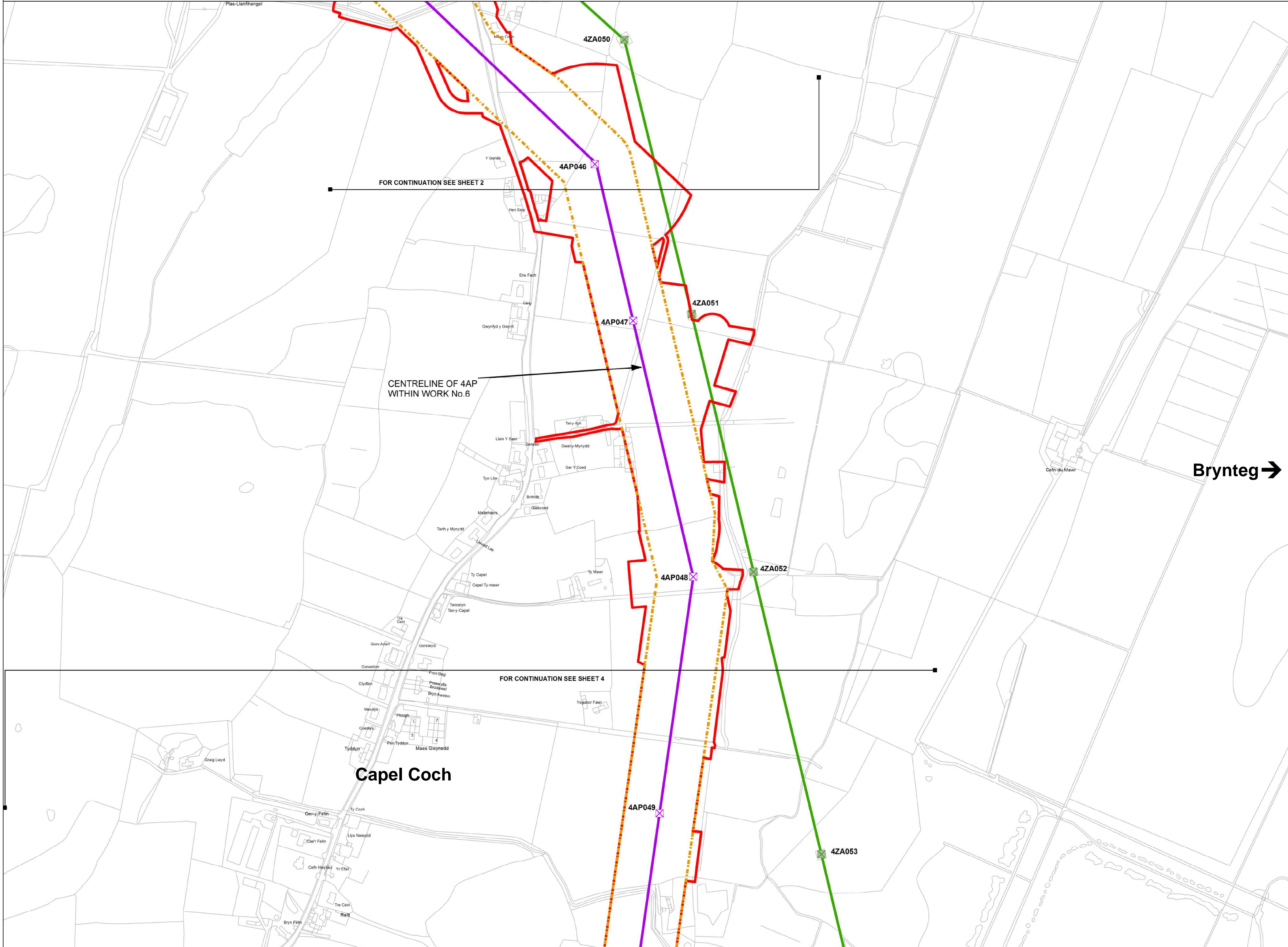
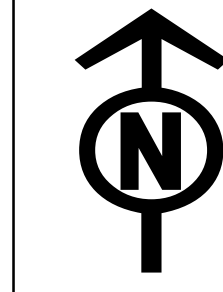
Issue / Cyhoeddiad	Date / Dyddiad	Remarks / Sylwadau	Drawn / Tynnydd	Checked / Gwirio	Approved / Cymroddwyd

Title / Teitl
THE NATIONAL GRID (NORTH WALES CONNECTION PROJECT) ORDER WORKS PLAN
REGULATION 5(2)(j)
SECTION C OPTION B, SHEET 2 OF 7
ISLE OF ANGLESEY COUNTY COUNCIL
GORCHYMYN NATIONAL GRID (PROSIECT CYSYLLTIAD GOGLEDD CYMRU)
CYNLLUN GWEITHFEYDD
RHEOLIAD 5(2)(j)
ADRAN C OPSIWN B, DALEN 2 O 7
CYNGOR SIR YNYS MÔN

nationalgrid

Application Number / Rhif y Cais: EN020015
National Grid Drawing Reference / Cyfeirnod Lluniad National Grid: DCO_CWO/PS/02_B


Scale / Graddfa	Sheet Size / Maint y Ddosan	Sheet / Ddedn	Issue / Cyhoeddiad
1:2,500	A1	SHEET 2 OF 7	A



Legend / Allwedd

- LOCAL AUTHORITY BOUNDARY
- ORDER LIMITS
- SECTION BOUNDARY
- ORDER LIMITS & ABOVE GROUND LIMITS OF DEVIATION
- ABOVE GROUND LIMITS OF DEVIATION
- ORDER LIMITS & BELOW GROUND LINEAR LIMITS OF DEVIATION
- BELOW GROUND LINEAR LIMITS OF DEVIATION
- COMMENCEMENT OF WORKS
- TERMINATION AND COMMENCEMENT OF WORKS
- TERMINATION OF WORKS
- NEW FULL LINE TENSION GANTRY
- NEW GANTRY
- GANTRY TO BE REMOVED
- NEW LATTICE PYLON
- NEW LOW HEIGHT LATTICE PYLON
- EXISTING LATTICE PYLON TO BE REMOVED
- EXISTING LATTICE PYLON TO BE MODIFIED
- EXISTING LATTICE PYLON NOT AFFECTED
- TEMPORARY LATTICE PYLON
- NEW OVERHEAD LINE
- EXISTING OVERHEAD LINE TO BE REMOVED
- EXISTING OVERHEAD LINE TO BE MODIFIED
- EXISTING OVERHEAD LINE NOT AFFECTED
- TEMPORARY OVERHEAD LINE DIVERSION
- EXISTING 400kV OVERHEAD LINE
- AREA WITHIN WHICH TUNNEL HEAD HOUSE AND CABLE SEALING END COMPOUND WILL BE LOCATED
- CONSTRUCTION COMPOUND
- NON-LINEAR WORK

Notes / Nodiadau
This drawing is scaled at paper size A1, therefore any prints taken at smaller sizes will affect accuracy of the measurement units and should not be scaled against.
The OS Boundary Line (Local Authority Boundary) data has been mapped against the OS 1:10,000 Scale Raster mapping and therefore will not be accurate when displayed at a different scale.
'X' prefix on pylon number denotes an existing pylon to be removed.
'T' suffix on pylon number denotes a temporary pylon.
For further explanation please see plan guidance document.



BACKGROUND MAPPING INFORMATION HAS BEEN REPRODUCED FROM THE ORDNANCE SURVEY MAP BY PERMISSION OF ORDNANCE SURVEY ON BEHALF OF THE CONTROLLER OF HER MAJESTY'S STATIONERY OFFICE. © CROWN COPYRIGHT ORDNANCE SURVEY. NATIONAL GRID ELECTRICITY - 100024241. NATIONAL GRID GAS - 100024886.

A	FOR DCO SUBMISSION	TF	MF	RP	
Issue / Cyhoeddiad	Date / Dyddiad	Remarks / Sylwadau	Drawn / Tynnwyd	Checked / Gwirtywyd	Approved / Cymrwyd

Title / Teitl

THE NATIONAL GRID
(NORTH WALES CONNECTION PROJECT) ORDER
WORKS PLAN
REGULATION 5(2)(j)
SECTION C OPTION B, SHEET 3 OF 7
ISLE OF ANGLESEY COUNTY COUNCIL

GORCHYMYN NATIONAL GRID
(PROSIECT CYSYLLTIAD GOGLEDD CYMRU)
CYNLLUN GWEITHFEYDD
RHEOLIAD 5(2)(j)
ADRAN C OPSIWN B, DALEN 3 O 7
CYNGOR SIR YNYS MÔN

nationalgrid

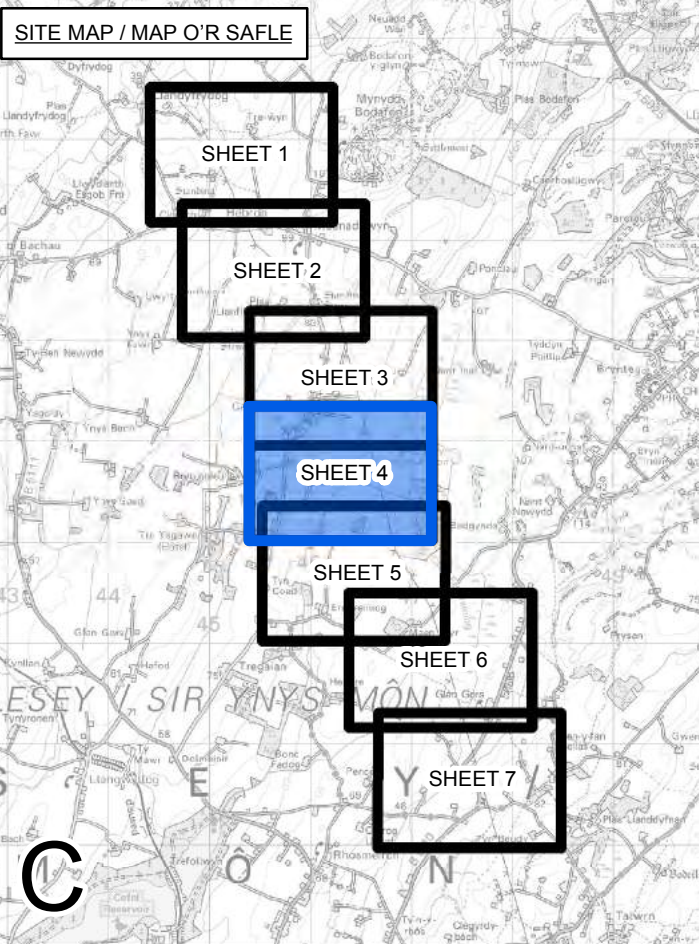
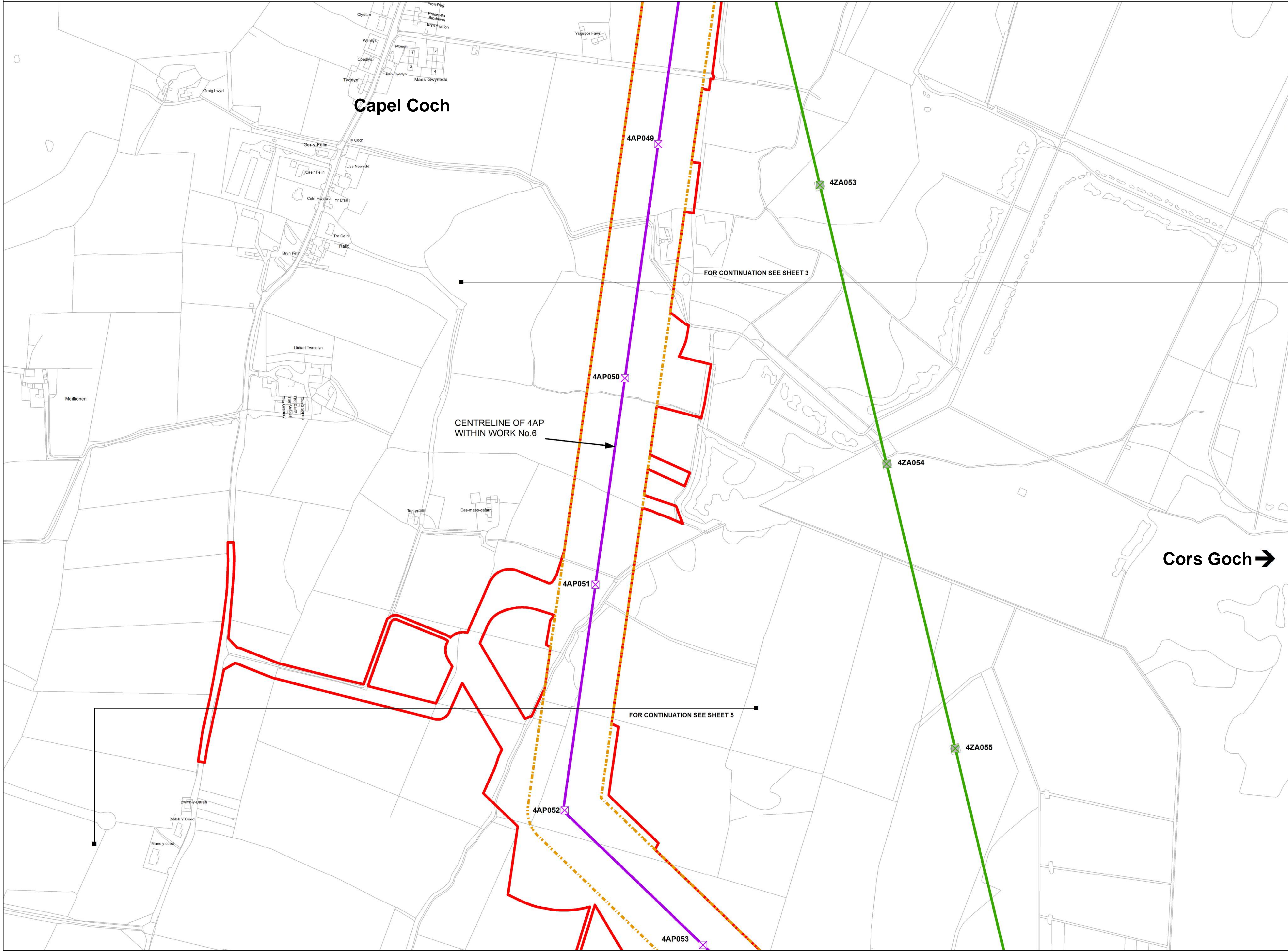
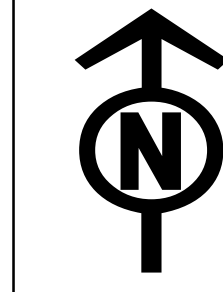
Application Number / Rhif y Cais: EN020015

National Grid Drawing Reference / Cyfeirnod Lluniad National Grid: DCO_CWO/PS/03_B

Scale / Graddfa	Sheet Size / Maint y Ddaen	Sheet / Ddaen	Issue / Cyhoeddiad
1:2,500	A1	SHEET 3 OF 7	A

THE NATIONAL GRID (NORTH WALES CONNECTION PROJECT) ORDER WORKS PLAN
REGULATION 5(2)(j)
SECTION C OPTION B, SHEET 4 OF 7
ISLE OF ANGLESEY COUNTY COUNCIL


GORCHYMYN NATIONAL GRID (PROSIECT CYSYLLTIAD GOGLEDD CYMRU)
CYNLLUN GWEITHFYEYDD
RHEOLIAD 5(2)(j)
ADRAN C OPSIWN B, DALEN 4 O 7
CYNGOR SIR YNYS MÔN



Legend / Allwedd

- LOCAL AUTHORITY BOUNDARY
- ORDER LIMITS
- SECTION BOUNDARY
- ORDER LIMITS & ABOVE GROUND LIMITS OF DEVIATION
- ABOVE GROUND LIMITS OF DEVIATION
- ORDER LIMITS & BELOW GROUND LINEAR LIMITS OF DEVIATION
- BELOW GROUND LINEAR LIMITS OF DEVIATION
- COMMENCEMENT OF WORKS
- TERMINATION AND COMMENCEMENT OF WORKS
- TERMINATION OF WORKS
- NEW FULL LINE TENSION GANTRY
- NEW GANTRY
- GANTRY TO BE REMOVED
- NEW LATTICE PYLON
- NEW LOW HEIGHT LATTICE PYLON
- EXISTING LATTICE PYLON TO BE REMOVED
- EXISTING LATTICE PYLON TO BE MODIFIED
- EXISTING LATTICE PYLON NOT AFFECTED
- TEMPORARY LATTICE PYLON
- NEW OVERHEAD LINE
- EXISTING OVERHEAD LINE TO BE REMOVED
- EXISTING OVERHEAD LINE TO BE MODIFIED
- EXISTING OVERHEAD LINE NOT AFFECTED
- TEMPORARY OVERHEAD LINE DIVERSION
- EXISTING 400kV OVERHEAD LINE
- AREA WITHIN WHICH TUNNEL HEAD HOUSE AND CABLE SEALING END COMPOUND WILL BE LOCATED
- CONSTRUCTION COMPOUND
- NON-LINEAR WORK

Notes / Nodiadau
This drawing is scaled at paper size A1, therefore any prints taken at smaller sizes will affect accuracy of the measurement units and should not be scaled against.
The OS Boundary Line (Local Authority Boundary) data has been mapped against the OS 1:10,000 Scale Raster mapping and therefore will not be accurate when displayed at a different scale.
'X' prefix on pylon number denotes an existing pylon to be removed.
'T' suffix on pylon number denotes a temporary pylon.
For further explanation please see plan guidance document.



BACKGROUND MAPPING INFORMATION HAS BEEN REPRODUCED FROM THE ORDNANCE SURVEY MAP BY PERMISSION OF ORDNANCE SURVEY ON BEHALF OF THE CONTROLLER OF HER MAJESTY'S STATIONERY OFFICE. © CROWN COPYRIGHT ORDNANCE SURVEY. NATIONAL GRID ELECTRICITY - 100024241. NATIONAL GRID GAS - 100024886.

A	FOR DCO SUBMISSION	TF	MF	RP	
Issue / Cyhoeddiad	Date / Dyddiad	Remarks / Sylwadau	Drawn / Tynnydd	Checked / Gwirio	Approved / Cymharwydd

Title / Teitl

THE NATIONAL GRID
(NORTH WALES CONNECTION PROJECT) ORDER
WORKS PLAN
REGULATION 5(2)(j)
SECTION C OPTION B, SHEET 4 OF 7
ISLE OF ANGLESEY COUNTY COUNCIL

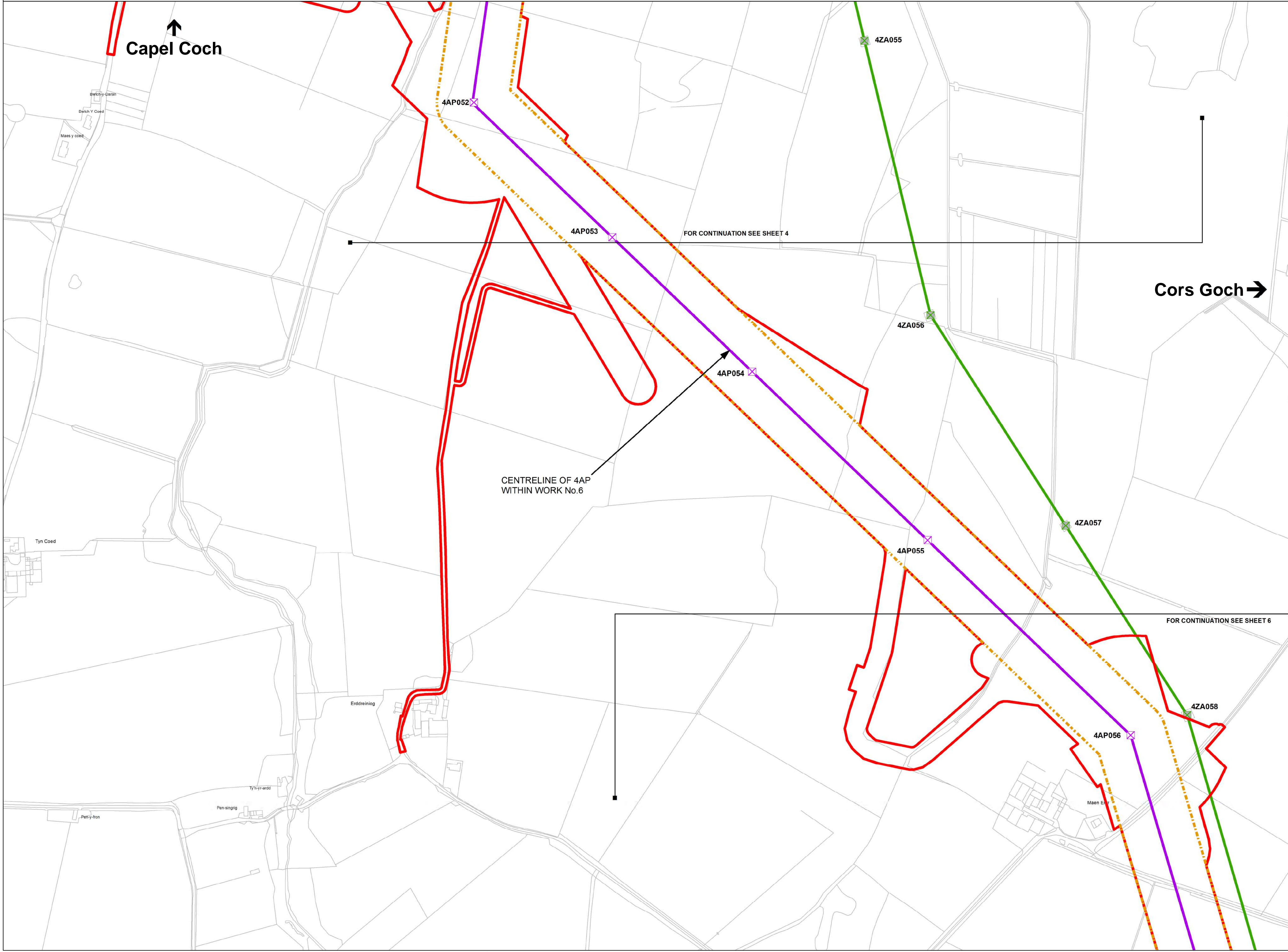
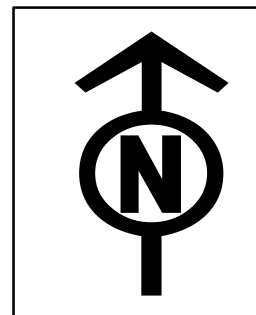
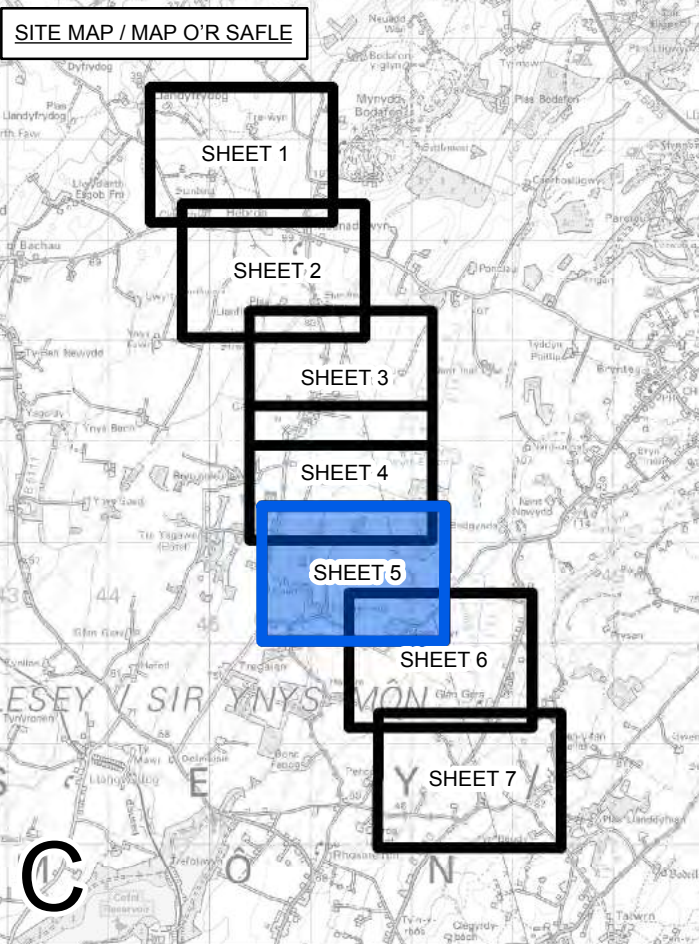
GORCHYMYN NATIONAL GRID
(PROSIECT CYSYLLTIAD GOGLEDD CYMRU)
CYNLLUN GWEITHFYEYDD
RHEOLIAD 5(2)(j)
ADRAN C OPSIWN B, DALEN 4 O 7
CYNGOR SIR YNYS MÔN

nationalgrid

Application Number / Rhif y Cais: EN020015

National Grid Drawing Reference / Cyfeirnod Lluniad National Grid: DCO_CWO/PS/04_B

Scale / Graddfa	Sheet Size / Maint y Ddaen	Sheet / Ddaen	Issue / Cyhoeddiad
1:2,500	A1	SHEET 4 OF 7	A




Legend / Allwedd

- LOCAL AUTHORITY BOUNDARY
- ORDER LIMITS
- SECTION BOUNDARY
- ORDER LIMITS & ABOVE GROUND LIMITS OF DEVIATION
- ABOVE GROUND LIMITS OF DEVIATION
- ORDER LIMITS & BELOW GROUND LINEAR LIMITS OF DEVIATION
- BELOW GROUND LINEAR LIMITS OF DEVIATION
- COMMENCEMENT OF WORKS
- TERMINATION AND COMMENCEMENT OF WORKS
- TERMINATION OF WORKS
- NEW FULL LINE TENSION GANTRY
- NEW GANTRY
- GANTRY TO BE REMOVED
- NEW LATTICE PYLON
- NEW LOW HEIGHT LATTICE PYLON
- EXISTING LATTICE PYLON TO BE REMOVED
- EXISTING LATTICE PYLON TO BE MODIFIED
- EXISTING LATTICE PYLON NOT AFFECTED
- TEMPORARY LATTICE PYLON
- NEW OVERHEAD LINE
- EXISTING OVERHEAD LINE TO BE REMOVED
- EXISTING OVERHEAD LINE TO BE MODIFIED
- EXISTING OVERHEAD LINE NOT AFFECTED
- TEMPORARY OVERHEAD LINE DIVERSION
- EXISTING 400kV OVERHEAD LINE
- AREA WITHIN WHICH TUNNEL HEAD HOUSE AND CABLE SEALING END COMPOUND WILL BE LOCATED
- CONSTRUCTION COMPOUND
- NON-LINEAR WORK

Notes / Nodiadau
This drawing is scaled at paper size A1, therefore any prints taken at smaller sizes will affect accuracy of the measurement units and should not be scaled against.
The OS Boundary Line (Local Authority Boundary) data has been mapped against the OS 1:10,000 Scale Raster mapping and therefore will not be accurate when displayed at a different scale.
'X' prefix on pylon number denotes an existing pylon to be removed.
'T' suffix on pylon number denotes a temporary pylon.
For further explanation please see plan guidance document.

Coordinate System: British National Grid
Sheet X Centroid Coordinate: 248428 Sheet Y Centroid Coordinate: 380691



BACKGROUND MAPPING INFORMATION HAS BEEN REPRODUCED FROM THE ORDNANCE SURVEY MAP BY PERMISSION OF ORDNANCE SURVEY ON BEHALF OF THE CONTROLLER OF HER MAJESTY'S STATIONERY OFFICE. © CROWN COPYRIGHT ORDNANCE SURVEY. NATIONAL GRID ELECTRICITY - 100024241. NATIONAL GRID GAS - 100024886.

A	FOR DCO SUBMISSION	TF	MF	RP
Issue / Cyhoeddiad	Date / Dyddiad	Remarks / Sylwadau	Drawn / Tymrwyd	Checked / Gwirioedd

Title / Teitl
THE NATIONAL GRID
(NORTH WALES CONNECTION PROJECT) ORDER
WORKS PLAN
REGULATION 5(2)(j)
SECTION C OPTION B, SHEET 5 OF 7
ISLE OF ANGLESEY COUNTY COUNCIL

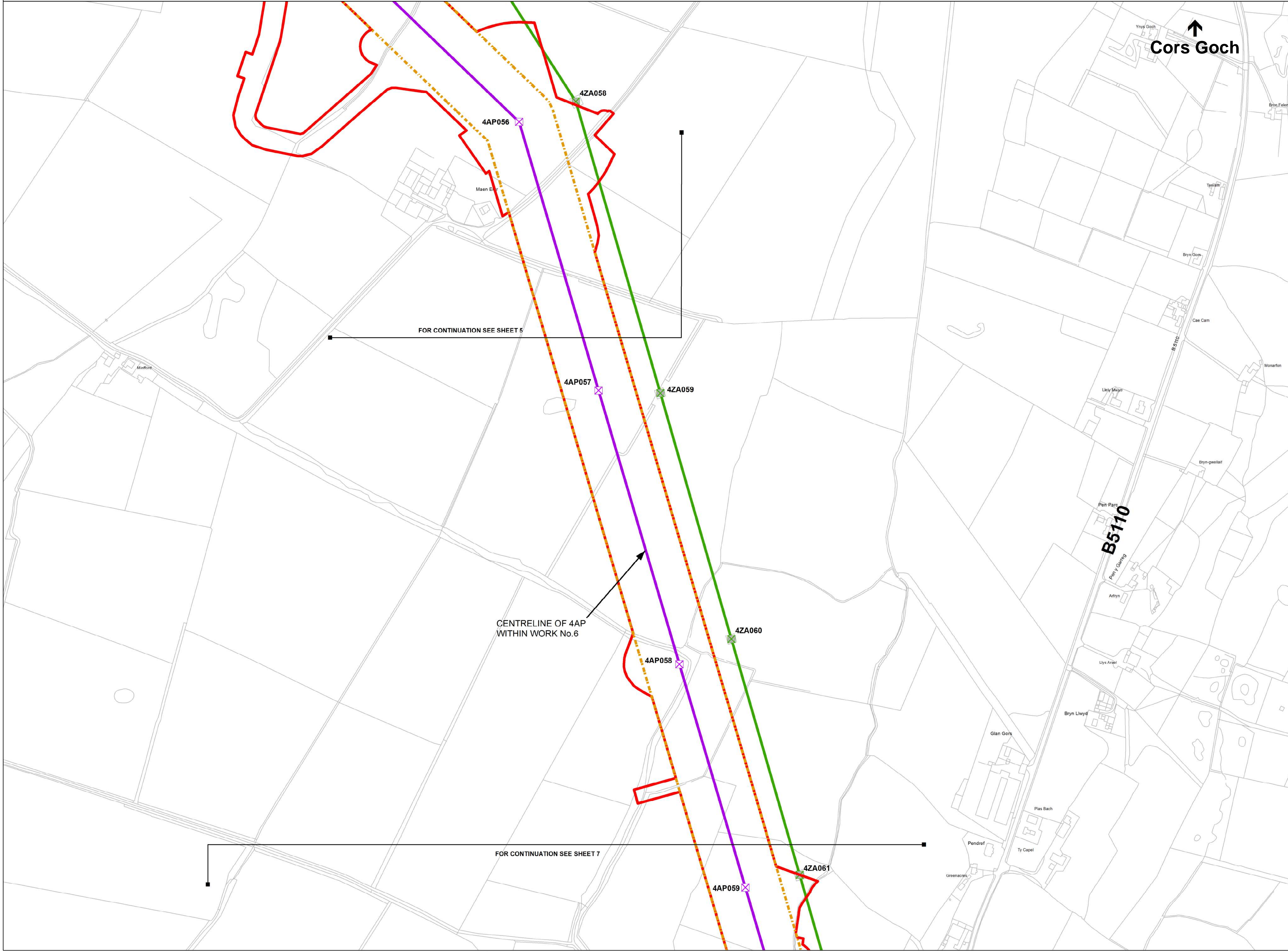
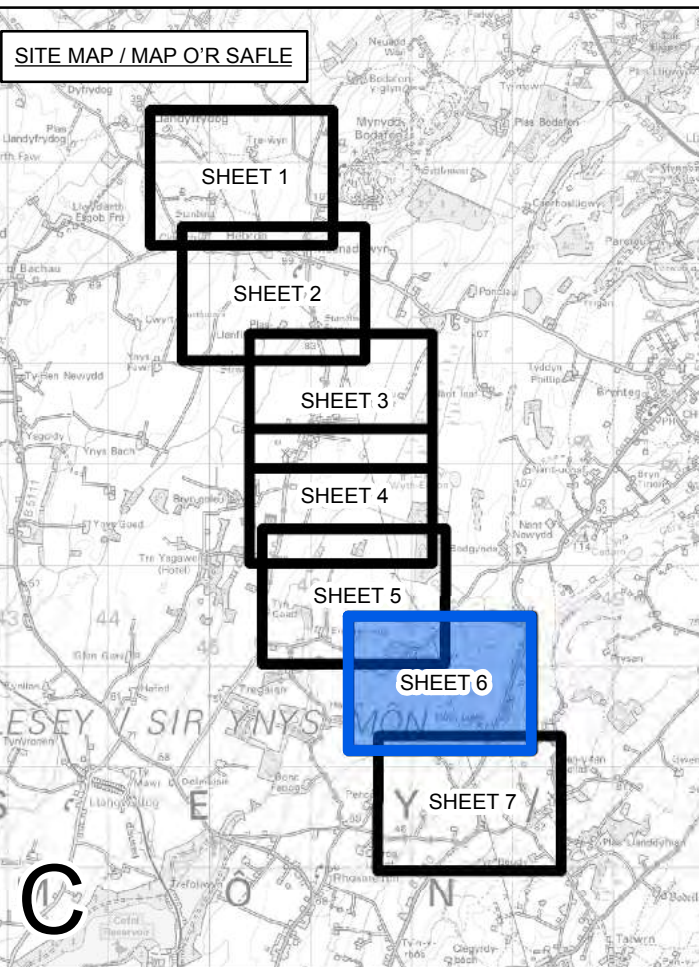
GORCHYMYN NATIONAL GRID
(PROSIECT CYSYLLTIAD GOGLEDD CYMRU)
CYNLLUN GWEITHFEYDD
RHEOLIAD 5(2)(j)
ADRAN C OPSIWN B, DALEN 5 O 7
CYNGOR SIR YNYS MÔN

nationalgrid
Application Number / Rhif y Cais: EN020015
National Grid Drawing Reference / Cyfeirnod Lluniad National Grid: DCO_CWO/PS/05_B
Scale / Graddfa: 1:2,500 Sheet Size / Maint y Ddaen: A1 Sheet / Ddaen: SHEET 5 OF 7 Issue / Cyhoeddiad: A



THE NATIONAL GRID (NORTH WALES CONNECTION PROJECT) ORDER
WORKS PLAN
REGULATION 5(2)(j)
SECTION C OPTION B, SHEET 6 OF 7
ISLE OF ANGLESEY COUNTY COUNCIL

GORCHYMYN NATIONAL GRID (PROSIECT CYSYLLTIAD GOGLEDD CYMRU)
CYNLLUN GWEITHFEYDD
RHEOLIAD 5(2)(j)
ADRAN C OPSIWN B, DALEN 6 O 7
CYNGOR SIR YNYS MÔN



FOR CONTINUATION SEE SHEET 5

CENTRELINE OF 4AP
WITHIN WORK No.6

FOR CONTINUATION SEE SHEET 7

↑
Cors Goch

B5110
Pen Plaf
Pwy Gaeaf

Legend / Allwedd

- LOCAL AUTHORITY BOUNDARY
- ORDER LIMITS
- SECTION BOUNDARY
- ORDER LIMITS & ABOVE GROUND LIMITS OF DEVIATION
- ABOVE GROUND LIMITS OF DEVIATION
- ORDER LIMITS & BELOW GROUND LINEAR LIMITS OF DEVIATION
- BELOW GROUND LINEAR LIMITS OF DEVIATION
- COMMENCEMENT OF WORKS
- TERMINATION AND COMMENCEMENT OF WORKS
- TERMINATION OF WORKS
- NEW FULL LINE TENSION GANTRY
- NEW GANTRY
- GANTRY TO BE REMOVED
- NEW LATTICE PYLON
- NEW LOW HEIGHT LATTICE PYLON
- EXISTING LATTICE PYLON TO BE REMOVED
- EXISTING LATTICE PYLON TO BE MODIFIED
- EXISTING LATTICE PYLON NOT AFFECTED
- TEMPORARY LATTICE PYLON
- NEW OVERHEAD LINE
- EXISTING OVERHEAD LINE TO BE REMOVED
- EXISTING OVERHEAD LINE TO BE MODIFIED
- EXISTING OVERHEAD LINE NOT AFFECTED
- TEMPORARY OVERHEAD LINE DIVERSION
- EXISTING 400kV OVERHEAD LINE
- AREA WITHIN WHICH TUNNEL HEAD HOUSE AND CABLE SEALING END COMPOUND WILL BE LOCATED
- CONSTRUCTION COMPOUND
- NON-LINEAR WORK

Notes / Nodiadau

This drawing is scaled at paper size A1, therefore any prints taken at smaller sizes will affect accuracy of the measurement units and should not be scaled against.


The OS Boundary Line (Local Authority Boundary) data has been mapped against the OS 1:10,000 Scale Raster mapping and therefore will not be accurate when displayed at a different scale.

'X' prefix on pylon number denotes an existing pylon to be removed.

'T' suffix on pylon number denotes a temporary pylon.

For further explanation please see plan guidance document.

Coordinate System: British National Grid
Sheet X Centroid Coordinate: 247286 Sheet Y Centroid Coordinate: 379830



BACKGROUND MAPPING INFORMATION HAS BEEN REPRODUCED FROM THE ORDNANCE SURVEY MAP BY PERMISSION OF ORDNANCE SURVEY ON BEHALF OF THE CONTROLLER OF HER MAJESTY'S STATIONERY OFFICE. © CROWN COPYRIGHT ORDNANCE SURVEY. NATIONAL GRID ELECTRICITY - 100024241. NATIONAL GRID GAS - 100024886.

Issue / Cyhoeddiad	Date / Dyddiad	Remarks / Sylwadau	Drawn / Tynnwyd	Checked / Gwirio	Approved / Cymroddwyd

Title / Teitl

THE NATIONAL GRID
(NORTH WALES CONNECTION PROJECT) ORDER
WORKS PLAN
REGULATION 5(2)(j)
SECTION C OPTION B, SHEET 6 OF 7
ISLE OF ANGLESEY COUNTY COUNCIL

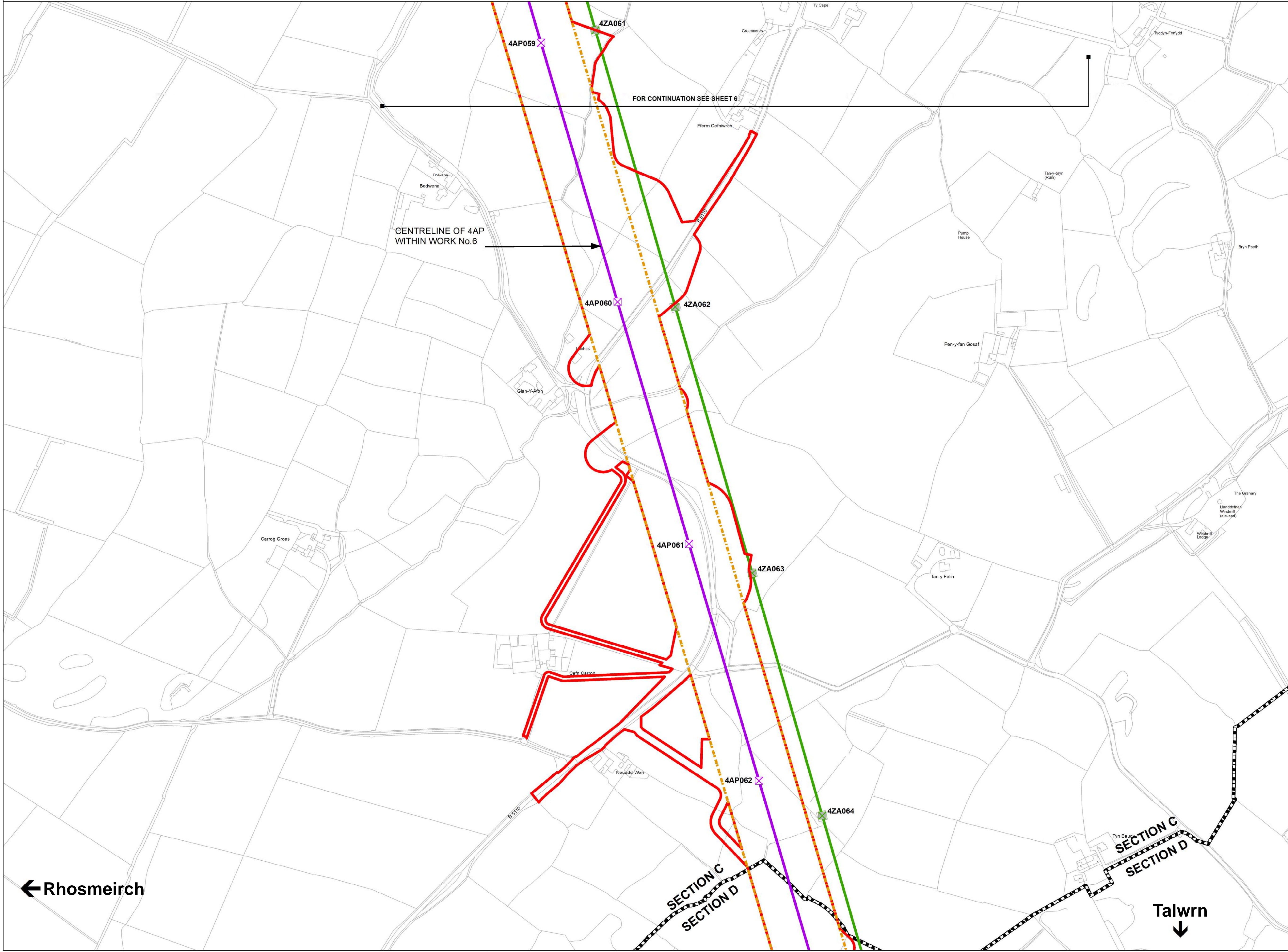
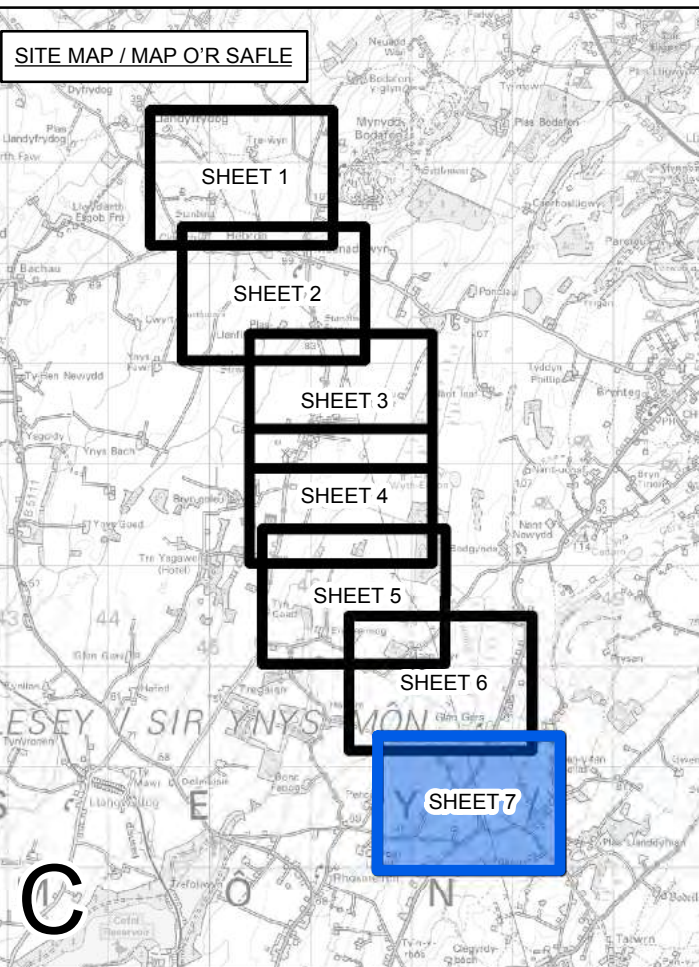
GORCHYMYN NATIONAL GRID
(PROSIECT CYSYLLTIAD GOGLEDD CYMRU)
CYNLLUN GWEITHFEYDD
RHEOLIAD 5(2)(j)
ADRAN C OPSIWN B, DALEN 6 O 7
CYNGOR SIR YNYS MÔN



Application Number / Rhif y Cais
EN020015

National Grid Drawing Reference / Cyfeirnod Lluniad National Grid
DCO_CWO/PSI/06_B

Scale / Graddfa	Sheet Size / Maint y Ddaen	Sheet / Ddaen	Issue / Cyhoeddiad
1:2,500	A1	SHEET 6 OF 7	A



Legend / Allwedd

- LOCAL AUTHORITY BOUNDARY
- ORDER LIMITS
- SECTION BOUNDARY
- ORDER LIMITS & ABOVE GROUND LIMITS OF DEVIATION
- ABOVE GROUND LIMITS OF DEVIATION
- ORDER LIMITS & BELOW GROUND LINEAR LIMITS OF DEVIATION
- BELOW GROUND LINEAR LIMITS OF DEVIATION
- COMMENCEMENT OF WORKS
- TERMINATION AND COMMENCEMENT OF WORKS
- TERMINATION OF WORKS
- NEW FULL LINE TENSION GANTRY
- NEW GANTRY
- GANTRY TO BE REMOVED
- NEW LATTICE PYLON
- NEW LOW HEIGHT LATTICE PYLON
- EXISTING LATTICE PYLON TO BE REMOVED
- EXISTING LATTICE PYLON TO BE MODIFIED
- EXISTING LATTICE PYLON NOT AFFECTED
- TEMPORARY LATTICE PYLON
- NEW OVERHEAD LINE
- EXISTING OVERHEAD LINE TO BE REMOVED
- EXISTING OVERHEAD LINE TO BE MODIFIED
- EXISTING OVERHEAD LINE NOT AFFECTED
- TEMPORARY OVERHEAD LINE DIVERSION
- EXISTING 400kV OVERHEAD LINE
- AREA WITHIN WHICH TUNNEL HEAD HOUSE AND CABLE SEALING END COMPOUND WILL BE LOCATED
- CONSTRUCTION COMPOUND
- NON-LINEAR WORK

Notes / Nodiadau

This drawing is scaled at paper size A1, therefore any prints taken at smaller sizes will affect accuracy of the measurement units and should not be scaled against.


The OS Boundary Line (Local Authority Boundary) data has been mapped against the OS 1:10,000 Scale Raster mapping and therefore will not be accurate when displayed at a different scale.

'X' prefix on pylon number denotes an existing pylon to be removed.

'T' suffix on pylon number denotes a temporary pylon.

For further explanation please see plan guidance document.

Coordinate System: British National Grid
Sheet X Centroid Coordinate: 247573 Sheet Y Centroid Coordinate: 378644



BACKGROUND MAPPING INFORMATION HAS BEEN REPRODUCED FROM THE ORDNANCE SURVEY MAP BY PERMISSION OF ORDNANCE SURVEY ON BEHALF OF THE CONTROLLER OF HER MAJESTY'S STATIONERY OFFICE. © CROWN COPYRIGHT ORDNANCE SURVEY. NATIONAL GRID ELECTRICITY - 100024241. NATIONAL GRID GAS - 100024886.

A	FOR DCO SUBMISSION	TF	MF	RP
---	--------------------	----	----	----

Issued / Cyhoeddiad	Date / Dyddiad	Remarks / Sylwadau	Drawn / Tynniwyd	Checked / Gwiriowyd	Approved / Cymmerwyd
------------------------	-------------------	-----------------------	---------------------	------------------------	-------------------------

Title / Teitl

THE NATIONAL GRID
(NORTH WALES CONNECTION PROJECT) ORDER
WORKS PLAN
REGULATION 5(2)(j)
SECTION C OPTION B, SHEET 7 OF 7
ISLE OF ANGLESEY COUNTY COUNCIL

GORCHYMYN NATIONAL GRID
(PROSIECT CYSYLLTIAD GOGLEDD CYMRU)
CYNLLUN GWEITHFEYDD
RHEOLIAD 5(2)(j)
ADRAN C OPSIWN B, DALEN 7 O 7
CYNGOR SIR YNYS MÔN



Application Number / Rhif y Cais
EN020015

National Grid Drawing Reference / Cyfeirnod Lluniad National Grid
DCO_CWO/PS/07_B

Scale / Graddfa	Sheet Size / Maint y Ddaen	Sheet / Ddaen	Issue / Cyhoeddiad
1:2,500	A1	SHEET 7 OF 7	A

← Rhosmeirch

Talwrn
↓


DOCUMENT 4.4.D

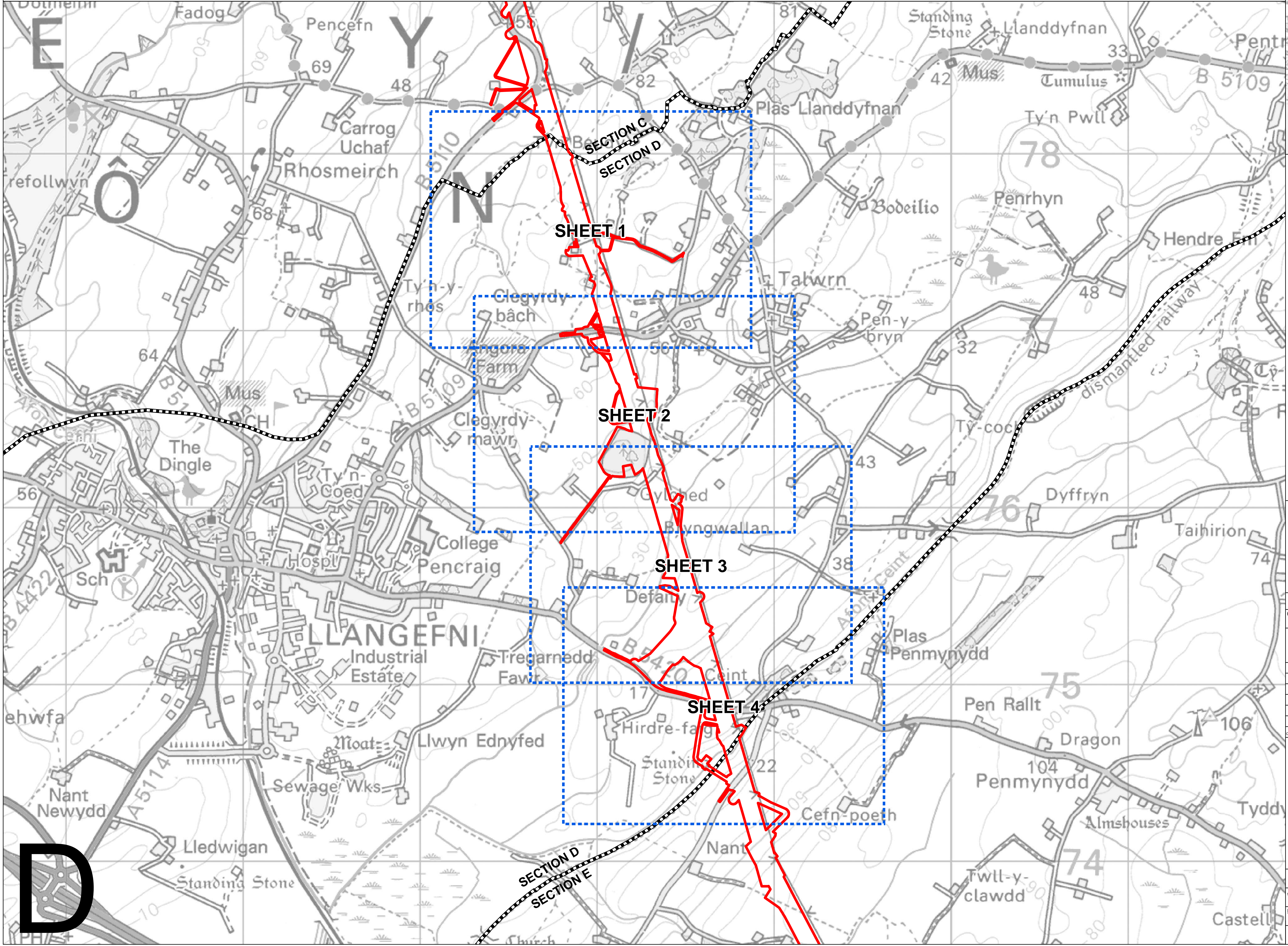
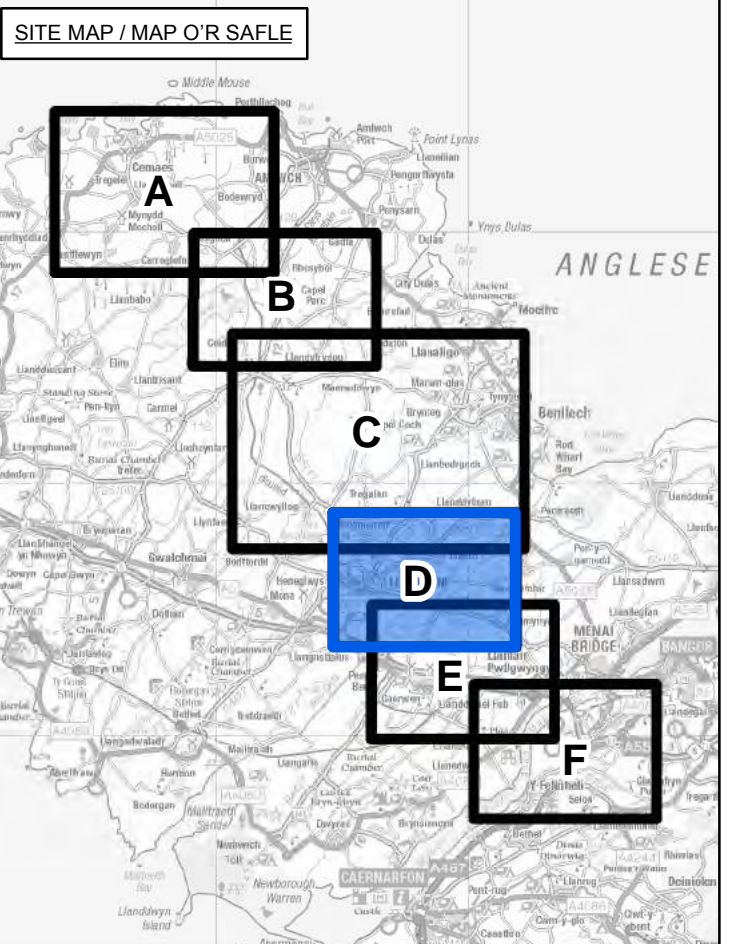

Works Plans

Section D – north of Talwrn to Ceint
Option A

National Grid (North Wales Connection Project)

*Regulation 5(2)(j) of the Infrastructure Planning
(Applications: Prescribed Forms and Procedure) Regulations 2009*





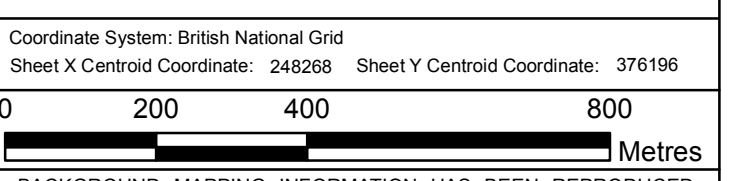
Legend / Allwedd

- LOCAL AUTHORITY BOUNDARY
- ORDER LIMITS
- SECTION BOUNDARY
- SHEET INDEX

Notes / Nodiadau

This drawing is scaled at paper size A1, therefore any prints taken at smaller sizes will affect accuracy of the measurement units and should not be scaled against.

The OS Boundary Line (Local Authority Boundary) data has been mapped against the OS 1:10,000 Scale Raster mapping and therefore will not be accurate when displayed at a different scale.



BACKGROUND MAPPING INFORMATION HAS BEEN REPRODUCED FROM THE ORDNANCE SURVEY MAP BY PERMISSION OF ORDNANCE SURVEY ON BEHALF OF THE CONTROLLER OF HER MAJESTY'S STATIONARY OFFICE. © CROWN COPYRIGHT ORDNANCE SURVEY. NATIONAL GRID ELECTRICITY - 100024241. NATIONAL GRID GAS - 100024886.

A	FOR DCO SUBMISSION	TF	MF	RP
Drawn / Cyhoeddiad	Date / Dyddiad	Remarks / Sylwadau	Drawn / Tynnwyd	Checked / Gwirioedd
Approved / Cymerwyd				

Title / Tittl

THE NATIONAL GRID (NORTH WALES CONNECTION PROJECT) ORDER
 WORKS KEY PLAN
 REGULATION 5(2)(j)
 SECTION D OPTION A
 ISLE OF ANGLESEY COUNTY COUNCIL

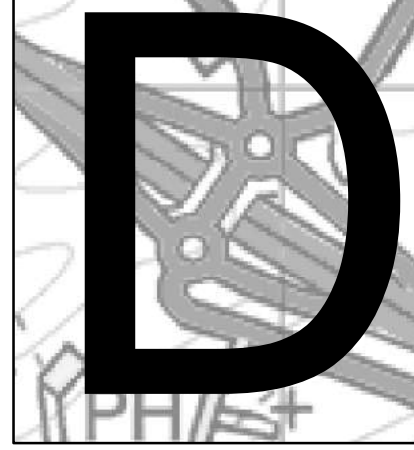
GORCHYMYN NATIONAL GRID
 (PROSIECT CYSYLLTIAD GOGLEDD CYMRU)
 PRIF GYNLLUN GWEITHFYEYDD
 RHEOLIAD 5(2)(j)
 ADRAN D OPSIWN A
 CYNGOR SIR YNYS MÔN

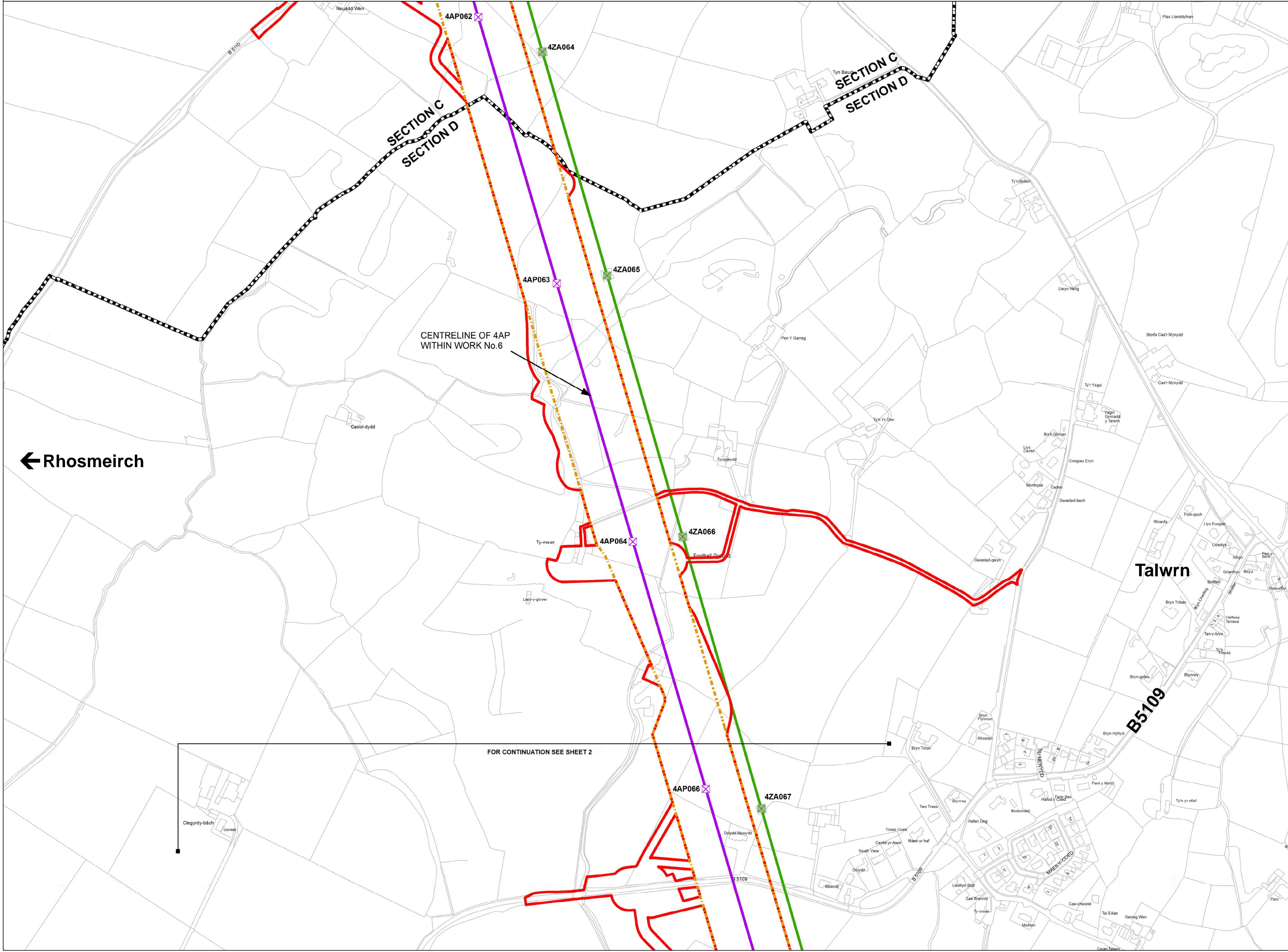
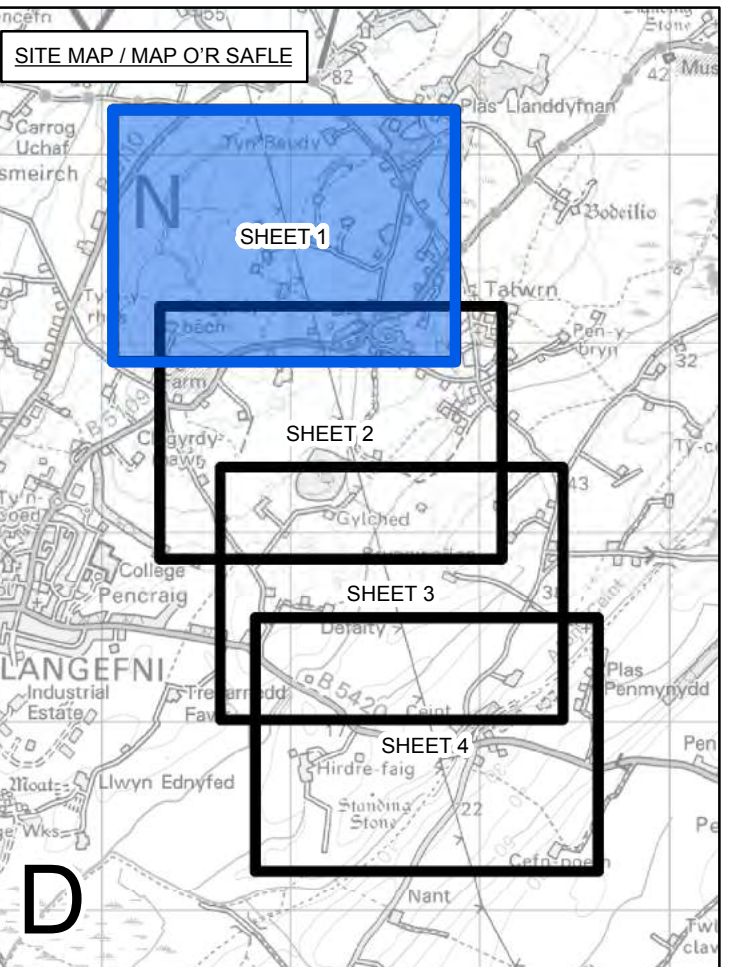
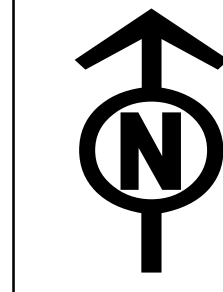
nationalgrid

Application Number / Rhif y Cais: EN020015

National Grid Drawing Reference / Cyfeirnod Lluniad National Grid: DCO_D\WOKP\01_A

Scale / Graddfa: 1:10,000	Sheet Size / Mân y Ddaen: A1	Sheet / Ddaen: SHEET 1 OF 1	Issue / Cyhoeddiad: A
---------------------------	------------------------------	-----------------------------	-----------------------





← Rhosmeirch

Talwrn

B5109

FOR CONTINUATION SEE SHEET 2

Legend / Allwedd

- LOCAL AUTHORITY BOUNDARY
- ORDER LIMITS
- SECTION BOUNDARY
- ORDER LIMITS & ABOVE GROUND LIMITS OF DEVIATION
- ABOVE GROUND LIMITS OF DEVIATION
- ORDER LIMITS & BELOW GROUND LINEAR LIMITS OF DEVIATION
- BELOW GROUND LINEAR LIMITS OF DEVIATION
- COMMENCEMENT OF WORKS
- TERMINATION AND COMMENCEMENT OF WORKS
- TERMINATION OF WORKS
- NEW FULL LINE TENSION GANTRY
- NEW GANTRY
- GANTRY TO BE REMOVED
- NEW LATTICE PYLON
- NEW LOW HEIGHT LATTICE PYLON
- EXISTING LATTICE PYLON TO BE REMOVED
- EXISTING LATTICE PYLON TO BE MODIFIED
- EXISTING LATTICE PYLON NOT AFFECTED
- TEMPORARY LATTICE PYLON
- NEW OVERHEAD LINE
- EXISTING OVERHEAD LINE TO BE REMOVED
- EXISTING OVERHEAD LINE TO BE MODIFIED
- EXISTING OVERHEAD LINE NOT AFFECTED
- TEMPORARY OVERHEAD LINE DIVERSION
- EXISTING 400kV OVERHEAD LINE
- AREA WITHIN WHICH TUNNEL HEAD HOUSE AND CABLE SEALING END COMPOUND WILL BE LOCATED
- CONSTRUCTION COMPOUND
- NON-LINEAR WORK

Notes / Nodiadau
This drawing is scaled at paper size A1, therefore any prints taken at smaller sizes will affect accuracy of the measurement units and should not be scaled against.
The OS Boundary Line (Local Authority Boundary) data has been mapped against the OS 1:10,000 Scale Raster mapping and therefore will not be accurate when displayed at a different scale.
'X' prefix on pylon number denotes an existing pylon to be removed.
'T' suffix on pylon number denotes a temporary pylon.
For further explanation please see plan guidance document.

Coordinate System: British National Grid
Sheet X Centroid Coordinate: 247966 Sheet Y Centroid Coordinate: 377571

0	50	100	200
---	----	-----	-----

Metres

BACKGROUND MAPPING INFORMATION HAS BEEN REPRODUCED FROM THE ORDNANCE SURVEY MAP BY PERMISSION OF ORDNANCE SURVEY ON BEHALF OF THE CONTROLLER OF HER MAJESTY'S STATIONERY OFFICE. © CROWN COPYRIGHT ORDNANCE SURVEY. NATIONAL GRID ELECTRICITY - 100024241. NATIONAL GRID GAS - 100024286.

A	FOR DCO SUBMISSION	TF	MF	RP
Issue / Cyhoeddiad	Date / Dyddiad	Remarks / Nodiadau	Drawn / Tynnydd	Checked / Gwirio

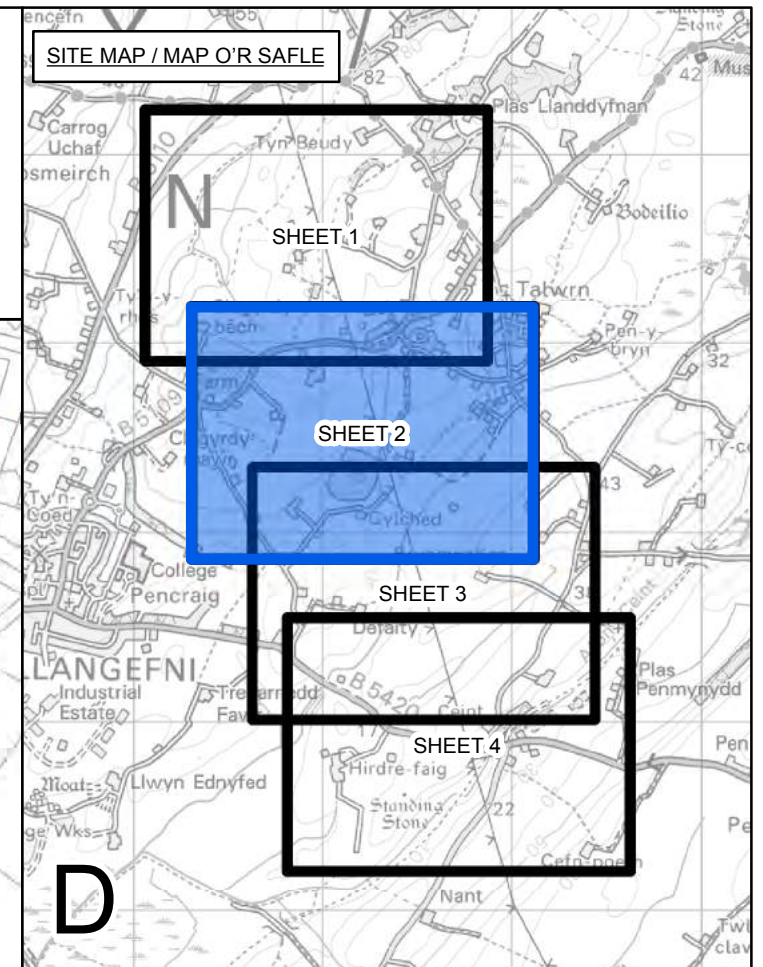
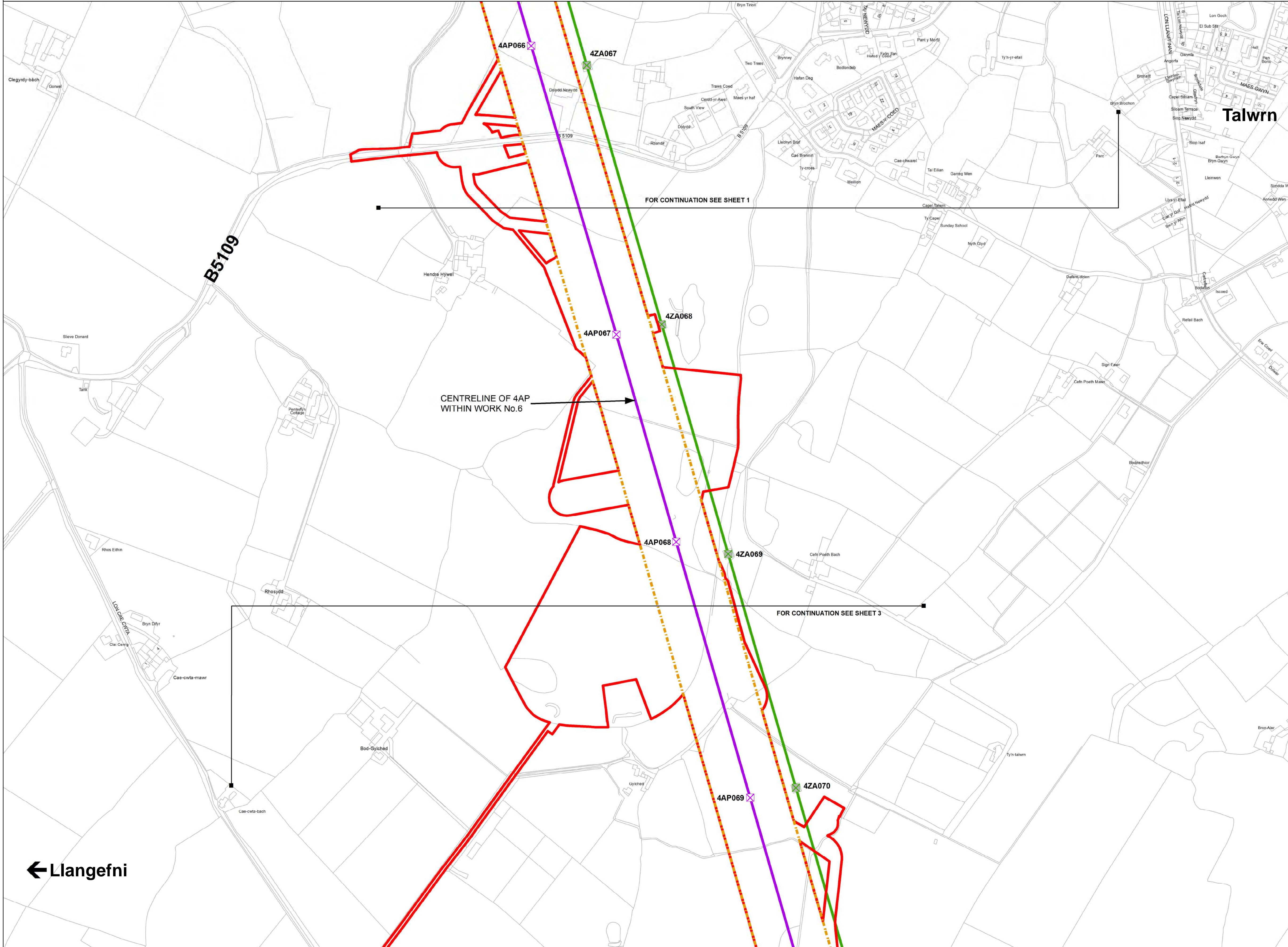
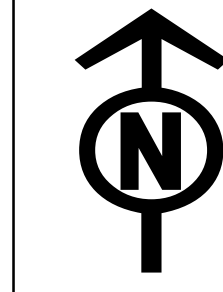
Title / Tittl
THE NATIONAL GRID
(NORTH WALES CONNECTION PROJECT) ORDER
WORKS PLAN
REGULATION 5(2)(j)
SECTION D OPTION A, SHEET 1 OF 4
ISLE OF ANGLESEY COUNTY COUNCIL

GORCHYMYN NATIONAL GRID
(PROSIECT CYSYLLTIAD GOGLEDD CYMRU)
CYNLLUN GWEITHFYEYDD
RHEOLIAD 5(2)(j)
ADRAN D OPSIWN A, DALEN 1 O 4
CYNGOR SIR YNYS MÔN



Application Number / Rhif y Cais
EN020015

National Grid Drawing Reference / Cyfeirnod Lluniad National Grid			
DCO_D\WO\PS\01_A			
Scale / Graddfa	Sheet Size / Mân y Ddaen	Sheet / Ddaen	Issue / Cyhoeddiad
1:2,500	A1	SHEET 1 OF 4	A




Legend / Allwedd

- LOCAL AUTHORITY BOUNDARY
- ORDER LIMITS
- SECTION BOUNDARY
- ORDER LIMITS & ABOVE GROUND LIMITS OF DEVIATION
- ABOVE GROUND LIMITS OF DEVIATION
- ORDER LIMITS & BELOW GROUND LINEAR LIMITS OF DEVIATION
- BELOW GROUND LINEAR LIMITS OF DEVIATION
- COMMENCEMENT OF WORKS
- TERMINATION AND COMMENCEMENT OF WORKS
- TERMINATION OF WORKS
- X NEW FULL LINE TENSION GANTRY
- X NEW GANTRY
- X GANTRY TO BE REMOVED
- X NEW LATTICE PYLON
- X NEW LOW HEIGHT LATTICE PYLON
- X EXISTING LATTICE PYLON TO BE REMOVED
- X EXISTING LATTICE PYLON TO BE MODIFIED
- X EXISTING LATTICE PYLON NOT AFFECTED
- X TEMPORARY LATTICE PYLON
- NEW OVERHEAD LINE
- EXISTING OVERHEAD LINE TO BE REMOVED
- EXISTING OVERHEAD LINE TO BE MODIFIED
- EXISTING OVERHEAD LINE NOT AFFECTED
- TEMPORARY OVERHEAD LINE DIVERSION
- EXISTING 400kV OVERHEAD LINE
- AREA WITHIN WHICH TUNNEL HEAD HOUSE AND CABLE SEALING END COMPOUND WILL BE LOCATED
- CONSTRUCTION COMPOUND
- NON-LINEAR WORK

Notes / Nodiadau
This drawing is scaled at paper size A1, therefore any prints taken at smaller sizes will affect accuracy of the measurement units and should not be scaled against.
The OS Boundary Line (Local Authority Boundary) data has been mapped against the OS 1:10,000 Scale Raster mapping and therefore will not be accurate when displayed at a different scale.
'X' prefix on pylon number denotes an existing pylon to be removed.
'T' suffix on pylon number denotes a temporary pylon.
For further explanation please see plan guidance document.

Coordinate System: British National Grid
Sheet X Centroid Coordinate: 248211 Sheet Y Centroid Coordinate: 376528



BACKGROUND MAPPING INFORMATION HAS BEEN REPRODUCED FROM THE ORDNANCE SURVEY MAP BY PERMISSION OF ORDNANCE SURVEY ON BEHALF OF THE CONTROLLER OF HER MAJESTY'S STATIONERY OFFICE. © CROWN COPYRIGHT ORDNANCE SURVEY. NATIONAL GRID ELECTRICITY - 100024241. NATIONAL GRID GAS - 100024886.

Issue / Cyhoeddiad	Date / Dyddiad	Remarks / Sylwadau	Drawn / Tymrwyd	Checked / Gwirio	Approved / Cymroddwyd

Title / Teitl
THE NATIONAL GRID
(NORTH WALES CONNECTION PROJECT) ORDER
WORKS PLAN
REGULATION 5(2)(j)
SECTION D OPTION A, SHEET 2 OF 4
ISLE OF ANGLESEY COUNTY COUNCIL

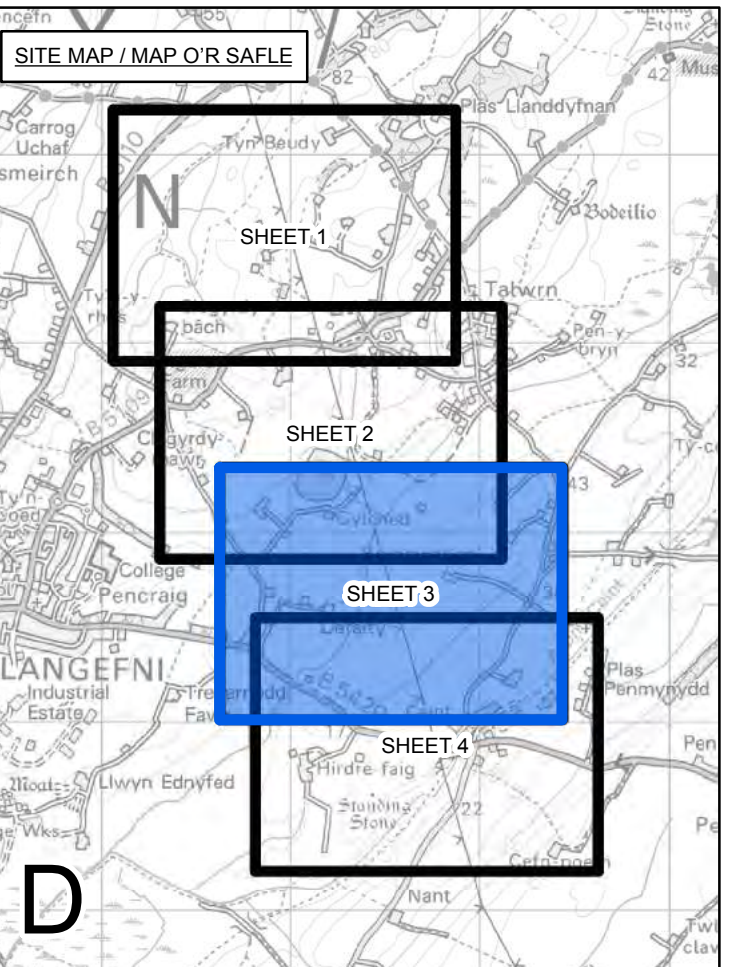
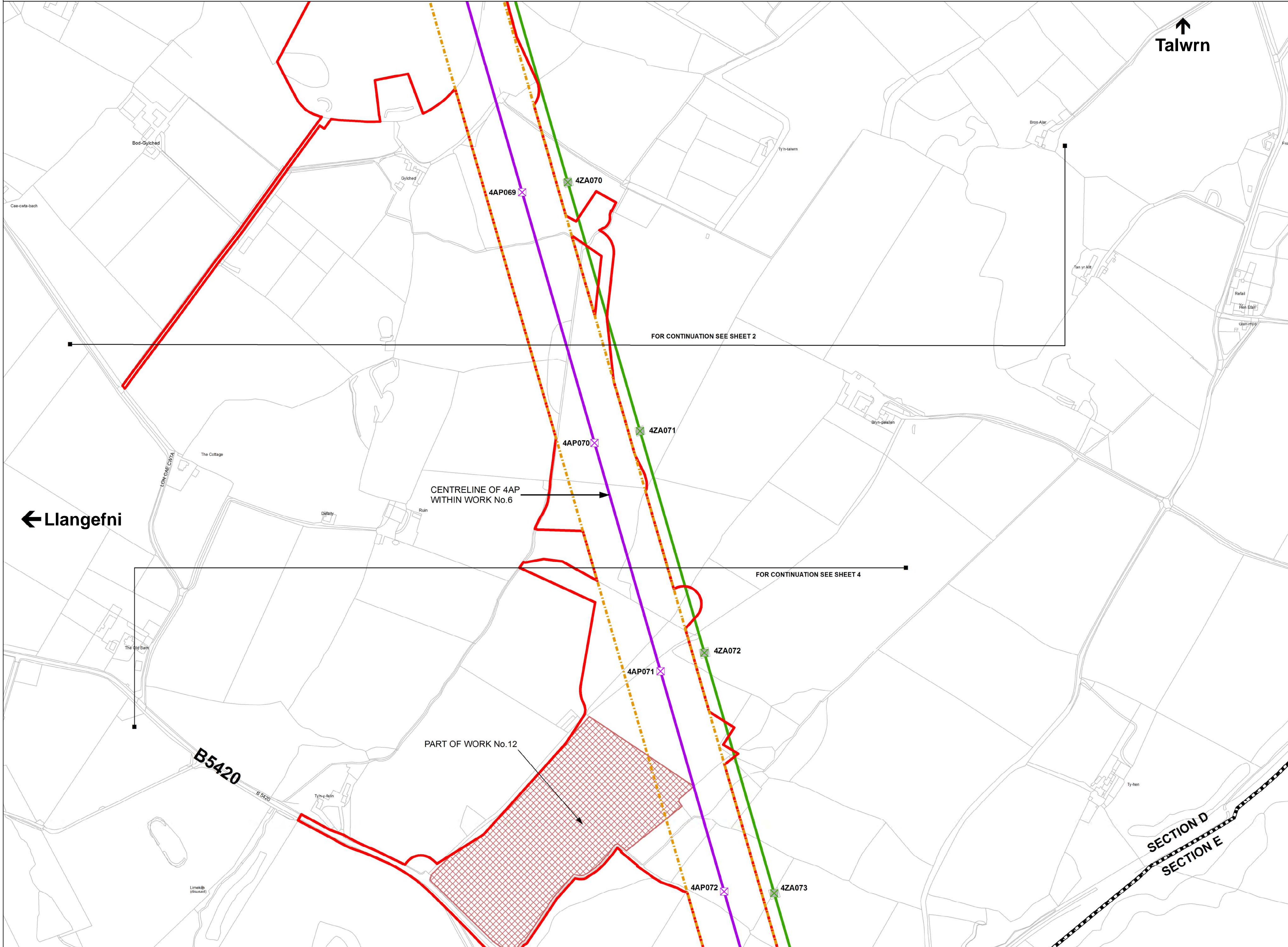
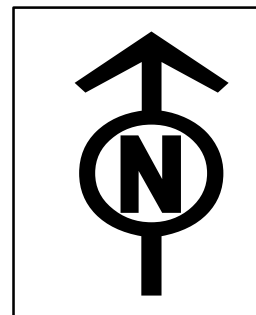
GORCHYMYN NATIONAL GRID
(PROSIECT CYSYLLTIAD GOGLEDD CYMRU)
CYNLLUN GWEITHFEYDD
RHEOLIAD 5(2)(j)
ADRAN D OPSIWN A, DALEN 2 O 4
CYNGOR SIR YNYS MÔN



Application Number / Rhif y Cais
EN020015

National Grid Drawing Reference / Cyfeirnod Lluniad National Grid
DCO_D\WO\PS\02_A

Scale / Graddfa	Sheet Size / Maint y Ddaen	Sheet / Ddaen	Issue / Cyhoeddiad
1:2,500	A1	SHEET 2 OF 4	A

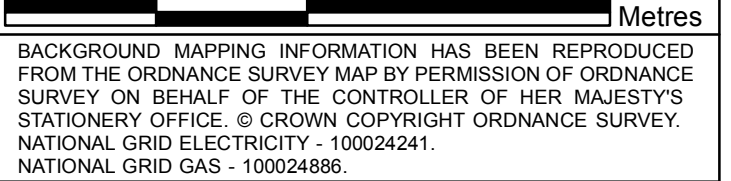


Legend / Allwedd

- LOCAL AUTHORITY BOUNDARY
- ORDER LIMITS
- SECTION BOUNDARY
- ORDER LIMITS & ABOVE GROUND LIMITS OF DEVIATION
- ABOVE GROUND LIMITS OF DEVIATION
- ORDER LIMITS & BELOW GROUND LINEAR LIMITS OF DEVIATION
- BELOW GROUND LINEAR LIMITS OF DEVIATION
- COMMENCEMENT OF WORKS
- TERMINATION AND COMMENCEMENT OF WORKS
- TERMINATION OF WORKS
- NEW FULL LINE TENSION GANTRY
- NEW GANTRY
- GANTRY TO BE REMOVED
- NEW LATTICE PYLON
- NEW LOW HEIGHT LATTICE PYLON
- EXISTING LATTICE PYLON TO BE REMOVED
- EXISTING LATTICE PYLON TO BE MODIFIED
- EXISTING LATTICE PYLON NOT AFFECTED
- TEMPORARY LATTICE PYLON
- NEW OVERHEAD LINE
- EXISTING OVERHEAD LINE TO BE REMOVED
- EXISTING OVERHEAD LINE TO BE MODIFIED
- EXISTING OVERHEAD LINE NOT AFFECTED
- TEMPORARY OVERHEAD LINE DIVERSION
- EXISTING 400kV OVERHEAD LINE
- AREA WITHIN WHICH TUNNEL HEAD HOUSE AND CABLE SEALING END COMPOUND WILL BE LOCATED
- CONSTRUCTION COMPOUND
- NON-LINEAR WORK

Notes / Nodiadau
This drawing is scaled at paper size A1, therefore any prints taken at smaller sizes will affect accuracy of the measurement units and should not be scaled against.
The OS Boundary Line (Local Authority Boundary) data has been mapped against the OS 1:10,000 Scale Raster mapping and therefore will not be accurate when displayed at a different scale.
'X' prefix on pylon number denotes an existing pylon to be removed.
'T' suffix on pylon number denotes a temporary pylon.
For further explanation please see plan guidance document.

Coordinate System: British National Grid
Sheet X Centroid Coordinate: 248532 Sheet Y Centroid Coordinate: 375677



BACKGROUND MAPPING INFORMATION HAS BEEN REPRODUCED FROM THE ORDNANCE SURVEY MAP BY PERMISSION OF ORDNANCE SURVEY ON BEHALF OF THE CONTROLLER OF HER MAJESTY'S STATIONERY OFFICE. © CROWN COPYRIGHT ORDNANCE SURVEY. NATIONAL GRID ELECTRICITY - 100024241. NATIONAL GRID GAS - 100024886.

A	FOR DCO SUBMISSION	TF	MF	RP
Issue / Cyhoeddiad	Date / Dyddiad	Remarks / Sylwadau	Drawn / Tymrwyd	Checked / Gwirioedd
				Approved / Cymmeradwydd

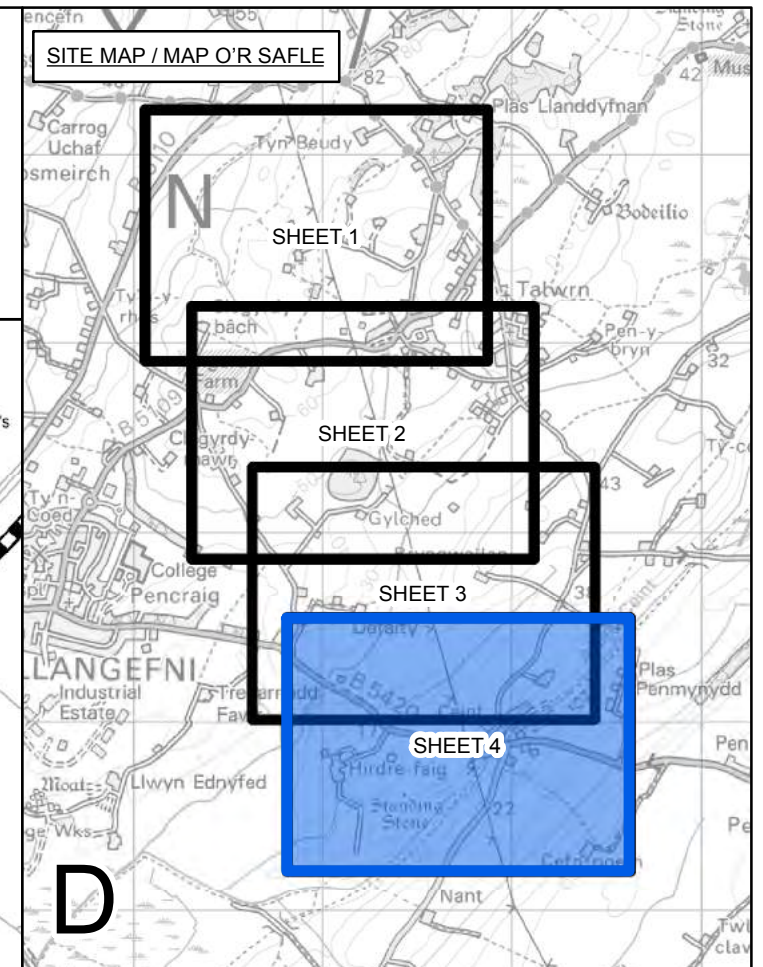
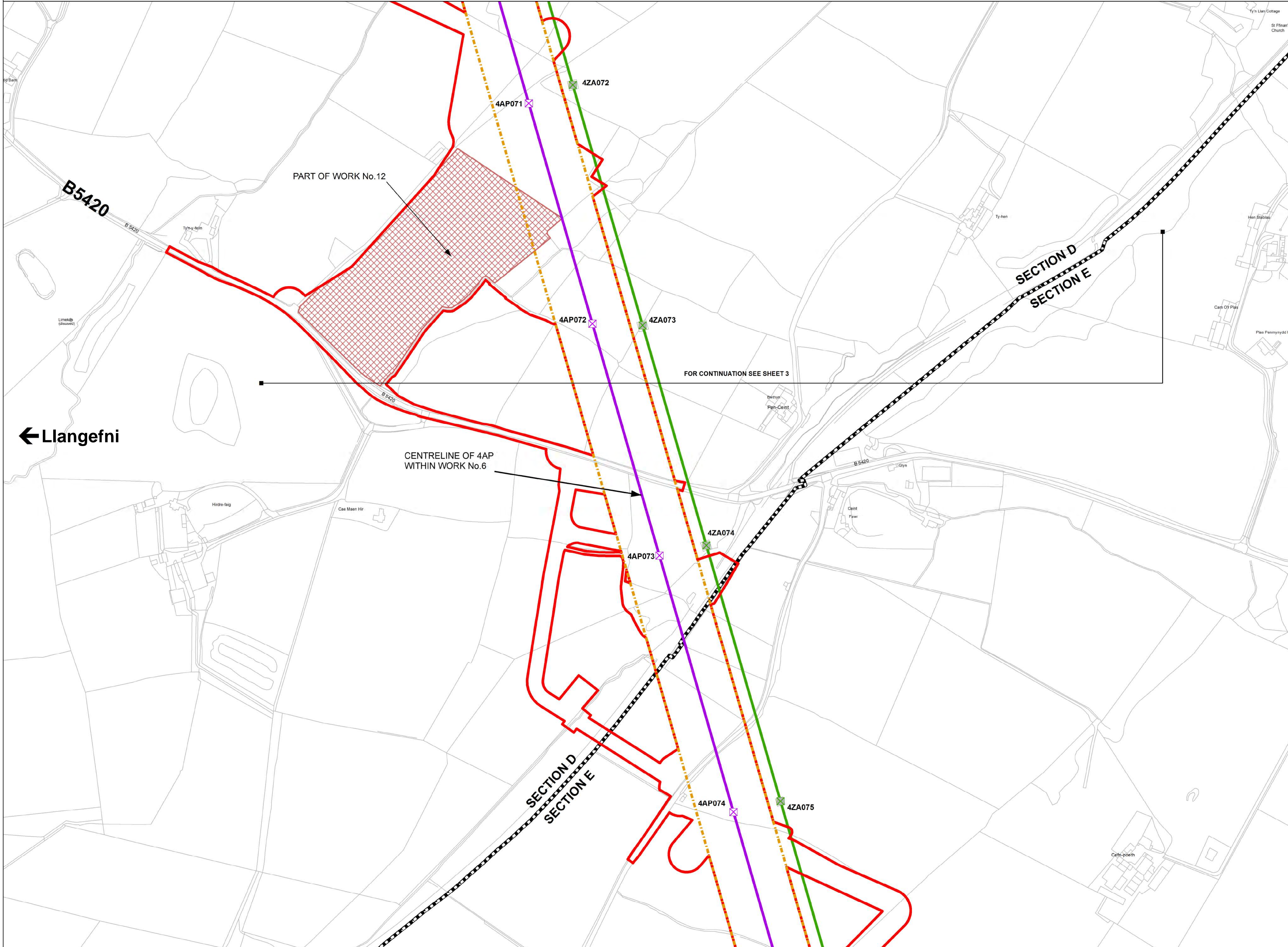

Title / Teitl
THE NATIONAL GRID
(NORTH WALES CONNECTION PROJECT) ORDER
WORKS PLAN
REGULATION 5(2)(j)
SECTION D OPTION A, SHEET 3 OF 4
ISLE OF ANGLESEY COUNTY COUNCIL

GORCHYMYN NATIONAL GRID
(PROSIECT CYSYLLTIAD GOGLEDD CYMRU)
CYNLLUN GWEITHFEYDD
RHEOLIAD 5(2)(j)
ADRAN D OPSIWN A, DALEN 3 O 4
CYNGOR SIR YNYS MÔN



Application Number / Rhif y Cais
EN020015

Scale / Graddfa	Sheet Size / Mân y Ddaen	Sheet / Ddaen	Issue / Cyhoeddiad
1:2,500	A1	SHEET 3 OF 4	A



Legend / Allwedd

- LOCAL AUTHORITY BOUNDARY
- ORDER LIMITS
- SECTION BOUNDARY
- ORDER LIMITS & ABOVE GROUND LIMITS OF DEVIATION
- ABOVE GROUND LIMITS OF DEVIATION
- ORDER LIMITS & BELOW GROUND LINEAR LIMITS OF DEVIATION
- BELOW GROUND LINEAR LIMITS OF DEVIATION
- COMMENCEMENT OF WORKS
- TERMINATION AND COMMENCEMENT OF WORKS
- TERMINATION OF WORKS
- NEW FULL LINE TENSION GANTRY
- NEW GANTRY
- GANTRY TO BE REMOVED
- NEW LATTICE PYLON
- NEW LOW HEIGHT LATTICE PYLON
- EXISTING LATTICE PYLON TO BE REMOVED
- EXISTING LATTICE PYLON TO BE MODIFIED
- EXISTING LATTICE PYLON NOT AFFECTED
- TEMPORARY LATTICE PYLON
- NEW OVERHEAD LINE
- EXISTING OVERHEAD LINE TO BE REMOVED
- EXISTING OVERHEAD LINE TO BE MODIFIED
- EXISTING OVERHEAD LINE NOT AFFECTED
- TEMPORARY OVERHEAD LINE DIVERSION
- EXISTING 400kV OVERHEAD LINE
- AREA WITHIN WHICH TUNNEL HEAD HOUSE AND CABLE SEALING END COMPOUND WILL BE LOCATED
- CONSTRUCTION COMPOUND
- NON-LINEAR WORK

Notes / Nodiadau

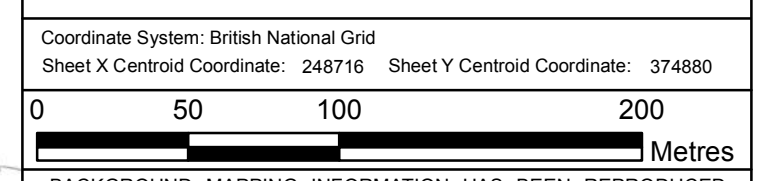
This drawing is scaled at paper size A1, therefore any prints taken at smaller sizes will affect accuracy of the measurement units and should not be scaled against.

The OS Boundary Line (Local Authority Boundary) data has been mapped against the OS 1:10,000 Scale Raster mapping and therefore will not be accurate when displayed at a different scale.

'X' prefix on pylon number denotes an existing pylon to be removed.

'T' suffix on pylon number denotes a temporary pylon.

For further explanation please see plan guidance document.



BACKGROUND MAPPING INFORMATION HAS BEEN REPRODUCED FROM THE ORDNANCE SURVEY MAP BY PERMISSION OF ORDNANCE SURVEY ON BEHALF OF THE CONTROLLER OF HER MAJESTY'S STATIONERY OFFICE. © CROWN COPYRIGHT ORDNANCE SURVEY. NATIONAL GRID ELECTRICITY - 100024241. NATIONAL GRID GAS - 100024886.

A	FOR DCO SUBMISSION	TF	MF	RP
Issued / Cyhoeddiad	Date / Dyddiad	Remarks / Sylwadau	Drawn / Tynnwyd	Checked / Gwirio
				Approved / Cymroddwyd

Title / Teitl

THE NATIONAL GRID
(NORTH WALES CONNECTION PROJECT) ORDER
WORKS PLAN
REGULATION 5(2)(j)
SECTION D OPTION A, SHEET 4 OF 4
ISLE OF ANGLESEY COUNTY COUNCIL

GORCHYMYN NATIONAL GRID
(PROSIECT CYSYLLTIAD GOGLEDD CYMRU)
CYNLLUN GWEITHFEYDD
RHEOLIAD 5(2)(j)
ADRAN D OPSIWN A, DALEN 4 O 4
CYNGOR SIR YNYS MÔN

nationalgrid

Application Number / Rhif y Cais: EN020015

National Grid Drawing Reference / Cyfeirnod Lluniad National Grid: DCO_D\WO\PS\04_A

Scale / Graddfa	Sheet Size / Maint y Ddaen	Sheet / Ddaen	Issue / Cyhoeddiad
1:2,500	A1	SHEET 4 OF 4	A


DOCUMENT 4.4.D

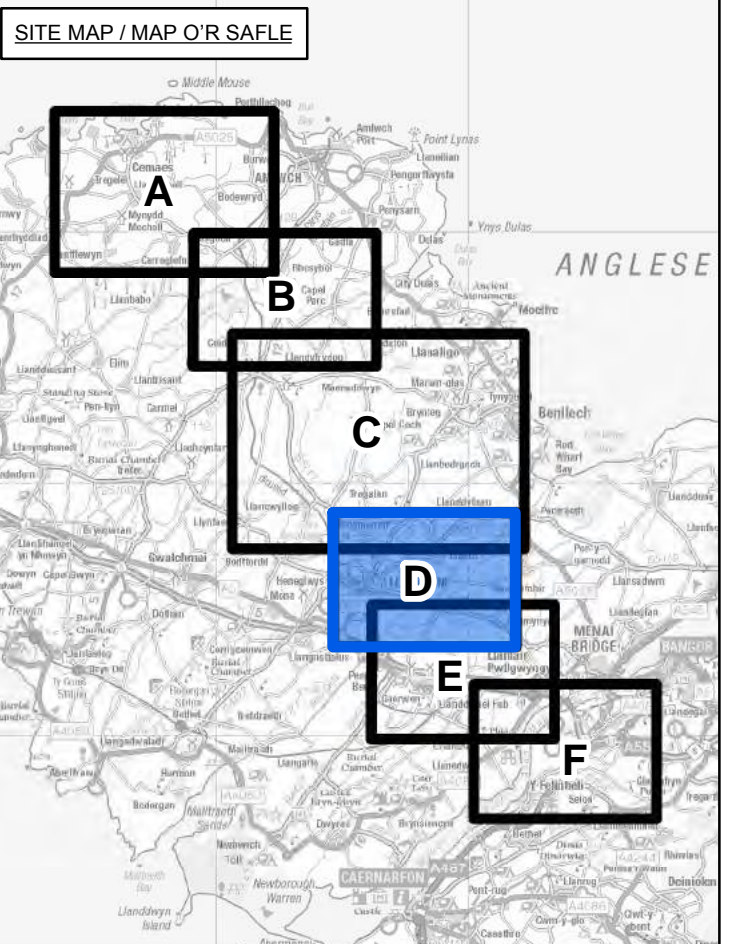
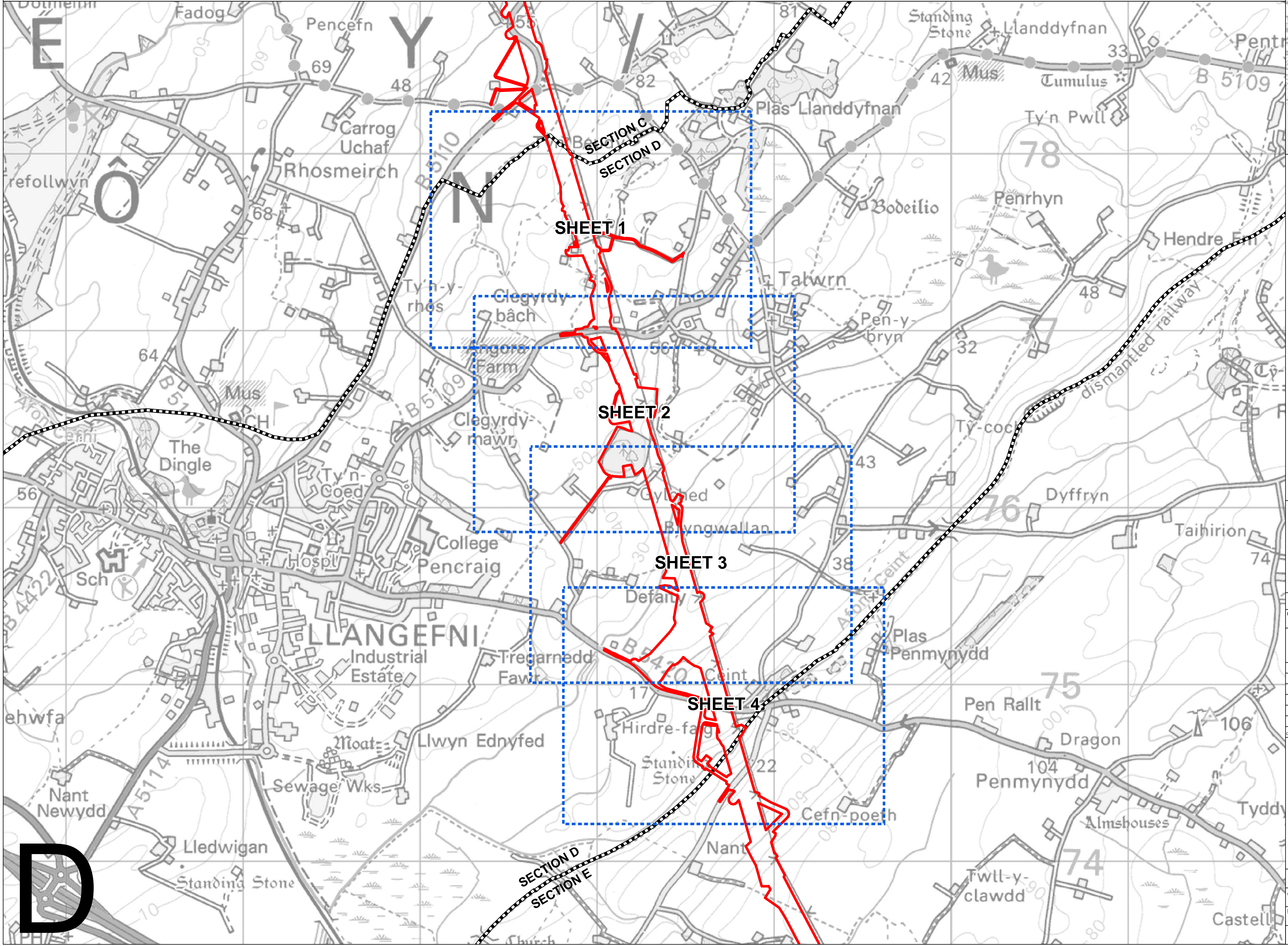

Works Plans

Section D – north of Talwrn to Ceint
Option B

National Grid (North Wales Connection Project)

*Regulation 5(2)(j) of the Infrastructure Planning
(Applications: Prescribed Forms and Procedure) Regulations 2009*

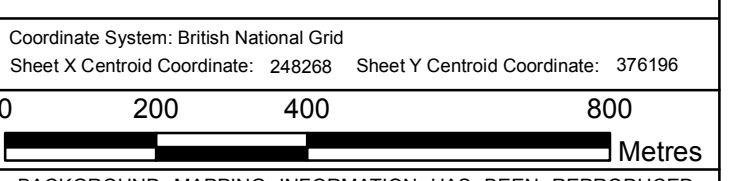




Legend / Allwedd

- LOCAL AUTHORITY BOUNDARY
- ORDER LIMITS
- SECTION BOUNDARY
- SHEET INDEX

Notes / Nodiadau
 This drawing is scaled at paper size A1, therefore any prints taken at smaller sizes will affect accuracy of the measurement units and should not be scaled against.
 The OS Boundary Line (Local Authority Boundary) data has been mapped against the OS 1:10,000 Scale Raster mapping and therefore will not be accurate when displayed at a different scale.



BACKGROUND MAPPING INFORMATION HAS BEEN REPRODUCED FROM THE ORDNANCE SURVEY MAP BY PERMISSION OF ORDNANCE SURVEY ON BEHALF OF THE CONTROLLER OF HER MAJESTY'S STATIONARY OFFICE. © CROWN COPYRIGHT ORDNANCE SURVEY. NATIONAL GRID ELECTRICITY - 100024241. NATIONAL GRID GAS - 100024886.

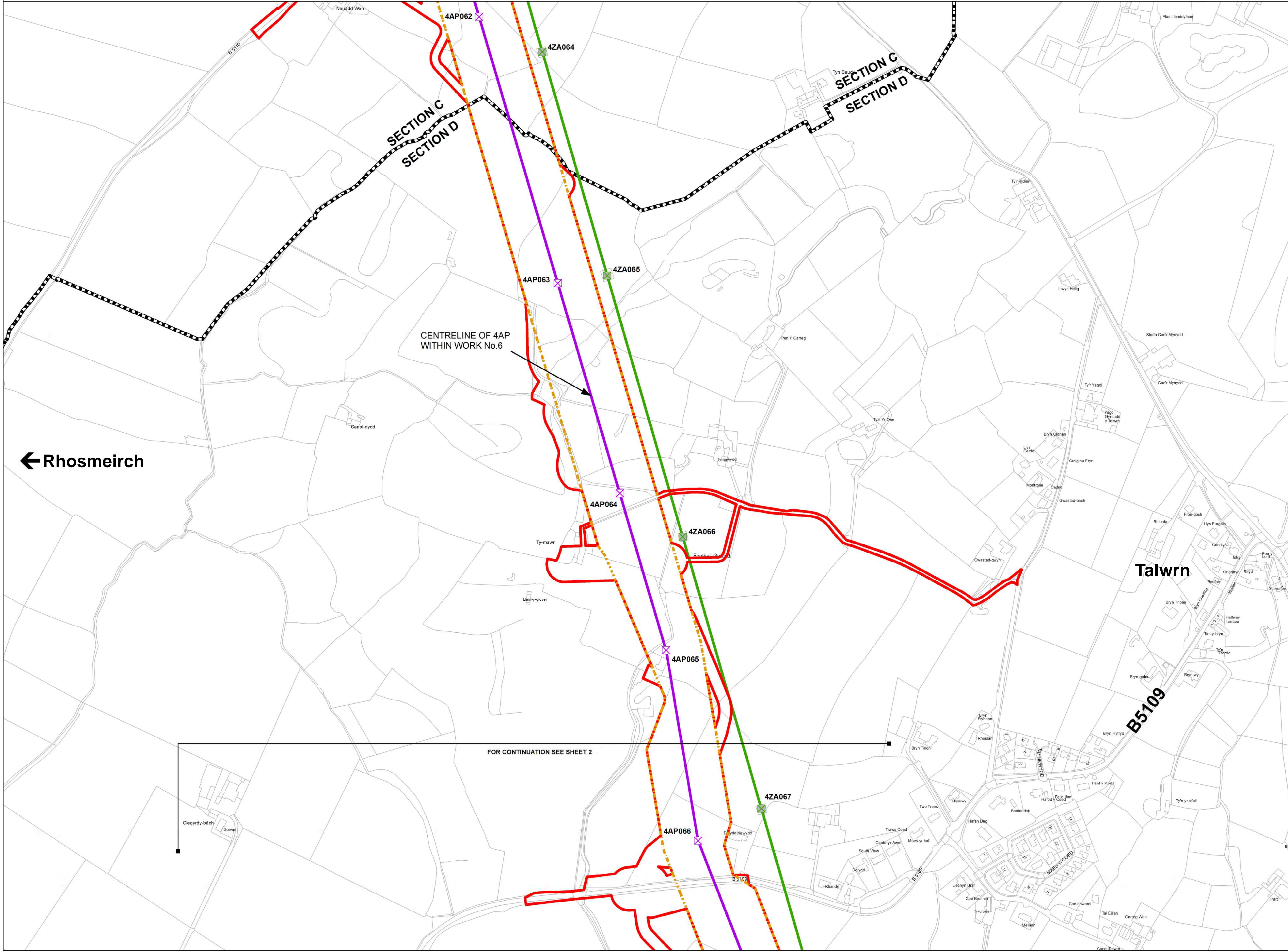
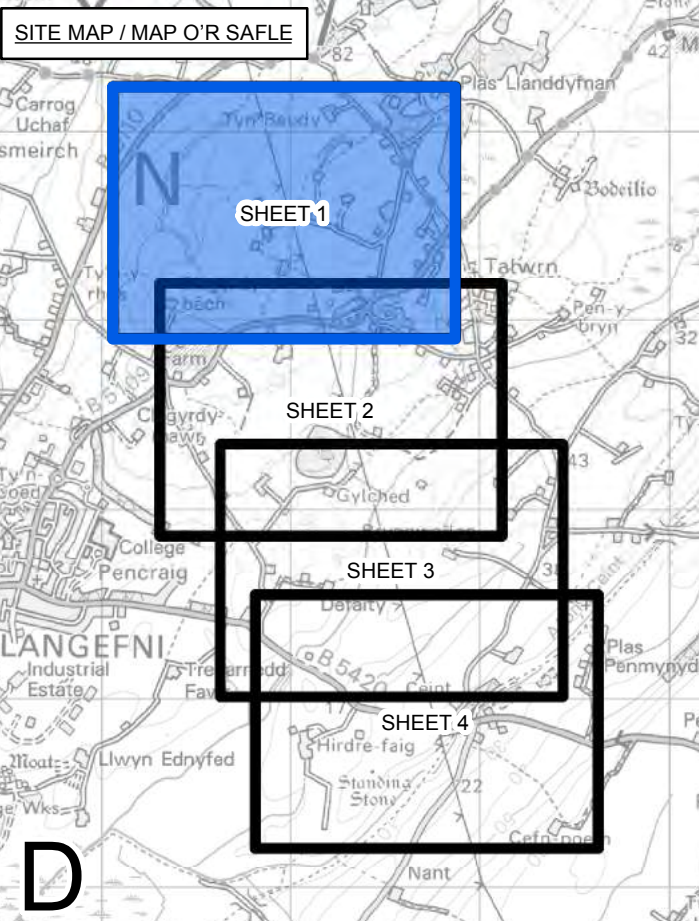
A	Date / Dyddiad	FOR DCO SUBMISSION	TF	MF	RP
Drawn / Cyhoeddiad		Remarks / Sylwadau	Drawn / Tymrwyd	Checked / Gwirio	Approved / Cymmeradwydd

Title / Tittl
 THE NATIONAL GRID (NORTH WALES CONNECTION PROJECT) ORDER
 WORKS KEY PLAN
 REGULATION 5(2)(j)
 SECTION D OPTION B
 ISLE OF ANGLESEY COUNTY COUNCIL
 GORCHYMYN NATIONAL GRID
 (PROSIECT CYSYLLTIAD GOGLEDD CYMRU)
 PRIF GYNLLUN GWEITHFYEYDD
 RHEOLIAD 5(2)(j)
 ADRAN D OPSIWN B
 CYNGOR SIR YNYS MÔN

nationalgrid

Application Number / Rhif y Cais: EN020015
 National Grid Drawing Reference / Cyfeirnod Lluniad National Grid: DCO_D\WOKP\01_B

Scale / Graddfa	Sheet Size / Mân y Ddaen	Sheet / Ddaen	Issue / Cyhoeddiad
1:10,000	A1	SHEET 1 OF 1	A



← Rhosmeirch

Talwrn

B5109

FOR CONTINUATION SEE SHEET 2

Legend / Allwedd

- LOCAL AUTHORITY BOUNDARY
- ORDER LIMITS
- SECTION BOUNDARY
- ORDER LIMITS & ABOVE GROUND LIMITS OF DEVIATION
- ABOVE GROUND LIMITS OF DEVIATION
- ORDER LIMITS & BELOW GROUND LINEAR LIMITS OF DEVIATION
- BELOW GROUND LINEAR LIMITS OF DEVIATION
- COMMENCEMENT OF WORKS
- TERMINATION AND COMMENCEMENT OF WORKS
- TERMINATION OF WORKS
- NEW FULL LINE TENSION GANTRY
- NEW GANTRY
- GANTRY TO BE REMOVED
- NEW LATTICE PYLON
- NEW LOW HEIGHT LATTICE PYLON
- EXISTING LATTICE PYLON TO BE REMOVED
- EXISTING LATTICE PYLON TO BE MODIFIED
- EXISTING LATTICE PYLON NOT AFFECTED
- TEMPORARY LATTICE PYLON
- NEW OVERHEAD LINE
- EXISTING OVERHEAD LINE TO BE REMOVED
- EXISTING OVERHEAD LINE TO BE MODIFIED
- EXISTING OVERHEAD LINE NOT AFFECTED
- TEMPORARY OVERHEAD LINE DIVERSION
- EXISTING 400kV OVERHEAD LINE
- AREA WITHIN WHICH TUNNEL HEAD HOUSE AND CABLE SEALING END COMPOUND WILL BE LOCATED
- CONSTRUCTION COMPOUND
- NON-LINEAR WORK

Notes / Nodiadau
This drawing is scaled at paper size A1, therefore any prints taken at smaller sizes will affect accuracy of the measurement units and should not be scaled against.
The OS Boundary Line (Local Authority Boundary) data has been mapped against the OS 1:10,000 Scale Raster mapping and therefore will not be accurate when displayed at a different scale.
'X' prefix on pylon number denotes an existing pylon to be removed.
'T' suffix on pylon number denotes a temporary pylon.
For further explanation please see plan guidance document.

Coordinate System: British National Grid
Sheet X Centroid Coordinate: 247966 Sheet Y Centroid Coordinate: 377571



BACKGROUND MAPPING INFORMATION HAS BEEN REPRODUCED FROM THE ORDNANCE SURVEY MAP BY PERMISSION OF ORDNANCE SURVEY ON BEHALF OF THE CONTROLLER OF HER MAJESTY'S STATIONERY OFFICE. © CROWN COPYRIGHT ORDNANCE SURVEY. NATIONAL GRID ELECTRICITY - 100024241. NATIONAL GRID GAS - 100024886.

A	FOR DCO SUBMISSION	TF	MF	RP	
Issue / Cyhoeddiad	Date / Dyddiad	Remarks / Nodiadau	Drawn / Tynnydd	Checked / Gwirio	Approved / Cymroddwyd

Title / Teitl
THE NATIONAL GRID
(NORTH WALES CONNECTION PROJECT) ORDER
WORKS PLAN
REGULATION 5(2)(j)
SECTION D OPTION B, SHEET 1 OF 4
ISLE OF ANGLESEY COUNTY COUNCIL

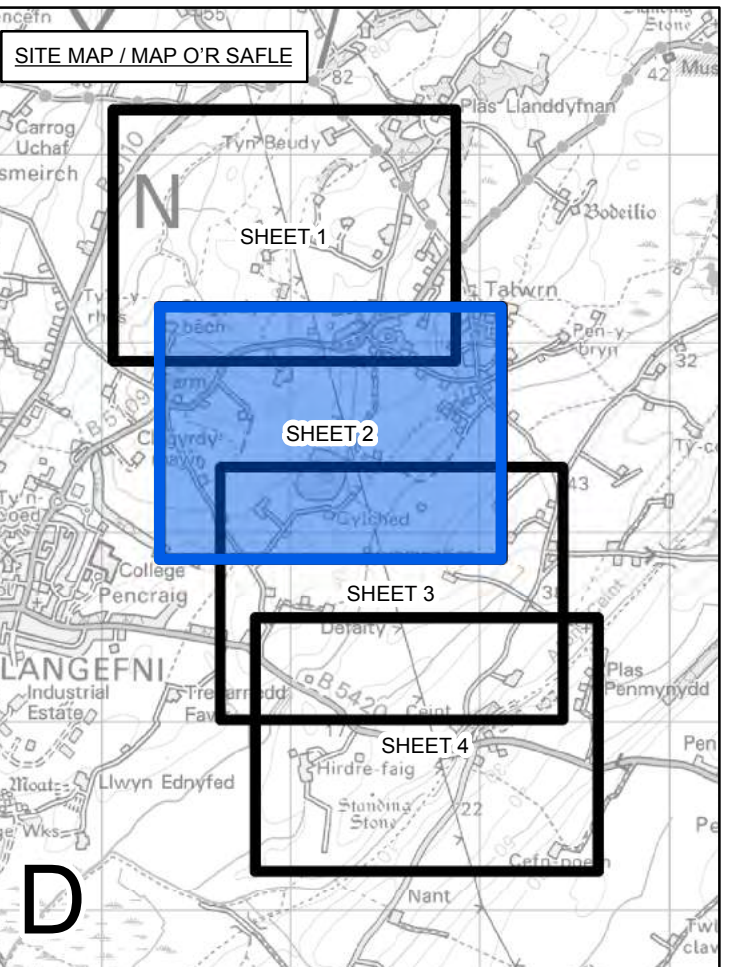
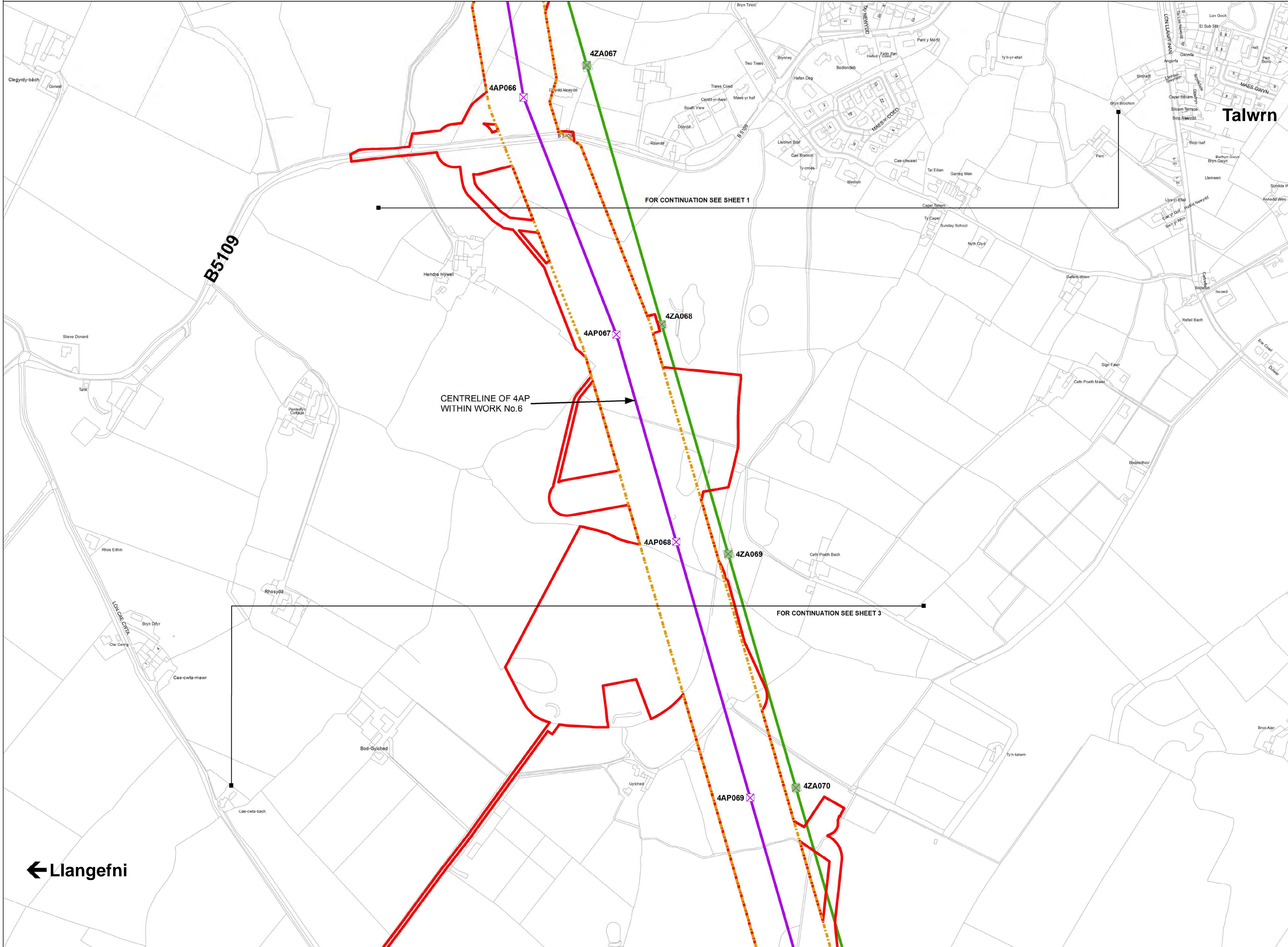
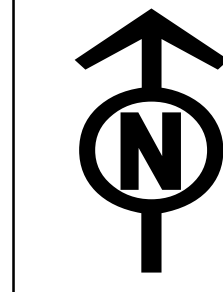
GORCHYMYN NATIONAL GRID
(PROSIECT CYSYLLTIAD GOGLEDD CYMRU)
CYNLLUN GWEITHFEYDD
RHEOLIAD 5(2)(j)
ADRAN D OPSIWN B, DALEN 1 O 4
CYNGOR SIR YNYS MÔN



Application Number / Rhif y Cais
EN020015

National Grid Drawing Reference / Cyfeirnod Lluniad National Grid
DCO_D\W\PS\01_B

Scale / Graddfa	Sheet Size / Mân y Ddaen	Sheet / Ddaen	Issue / Cyhoeddiad
1:2,500	A1	SHEET 1 OF 4	A

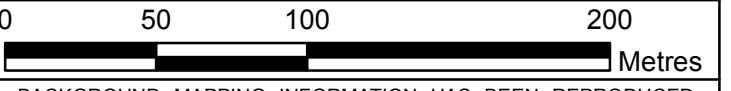


Legend / Allwedd

- LOCAL AUTHORITY BOUNDARY
- ORDER LIMITS
- SECTION BOUNDARY
- ORDER LIMITS & ABOVE GROUND LIMITS OF DEVIATION
- ABOVE GROUND LIMITS OF DEVIATION
- ORDER LIMITS & BELOW GROUND LINEAR LIMITS OF DEVIATION
- BELOW GROUND LINEAR LIMITS OF DEVIATION
- COMMENCEMENT OF WORKS
- TERMINATION AND COMMENCEMENT OF WORKS
- TERMINATION OF WORKS
- NEW FULL LINE TENSION GANTY
- NEW GANTY
- GANTY TO BE REMOVED
- NEW LATTICE PYLON
- NEW LOW HEIGHT LATTICE PYLON
- EXISTING LATTICE PYLON TO BE REMOVED
- EXISTING LATTICE PYLON TO BE MODIFIED
- EXISTING LATTICE PYLON NOT AFFECTED
- TEMPORARY LATTICE PYLON
- NEW OVERHEAD LINE
- EXISTING OVERHEAD LINE TO BE REMOVED
- EXISTING OVERHEAD LINE TO BE MODIFIED
- EXISTING OVERHEAD LINE NOT AFFECTED
- TEMPORARY OVERHEAD LINE DIVERSION
- EXISTING 400kV OVERHEAD LINE
- AREA WITHIN WHICH TUNNEL HEAD HOUSE AND CABLE SEALING END COMPOUND WILL BE LOCATED
- CONSTRUCTION COMPOUND
- NON-LINEAR WORK

Notes / Nodiadau
This drawing is scaled at paper size A1, therefore any prints taken at smaller sizes will affect accuracy of the measurement units and should not be scaled against.
The OS Boundary Line (Local Authority Boundary) data has been mapped against the OS 1:10,000 Scale Raster mapping and therefore will not be accurate when displayed at a different scale.
'X' prefix on pylon number denotes an existing pylon to be removed.
'T' suffix on pylon number denotes a temporary pylon.
For further explanation please see plan guidance document.

Coordinate System: British National Grid
Sheet X Centroid Coordinate: 248211 Sheet Y Centroid Coordinate: 376528



BACKGROUND MAPPING INFORMATION HAS BEEN REPRODUCED FROM THE ORDNANCE SURVEY MAP BY PERMISSION OF ORDNANCE SURVEY ON BEHALF OF THE CONTROLLER OF HER MAJESTY'S STATIONERY OFFICE. © CROWN COPYRIGHT ORDNANCE SURVEY. NATIONAL GRID ELECTRICITY - 100024241. NATIONAL GRID GAS - 100024886.

Issue / Cyhoeddiad	Date / Dyddiad	Remarks / Sylwadau	Drawn / Tymrodwr	Checked / Gwirio	Approved / Cymroddwyd

Title / Teitl

THE NATIONAL GRID
(NORTH WALES CONNECTION PROJECT) ORDER
WORKS PLAN
REGULATION 5(2)(j)
SECTION D OPTION B, SHEET 2 OF 4
ISLE OF ANGLESEY COUNTY COUNCIL

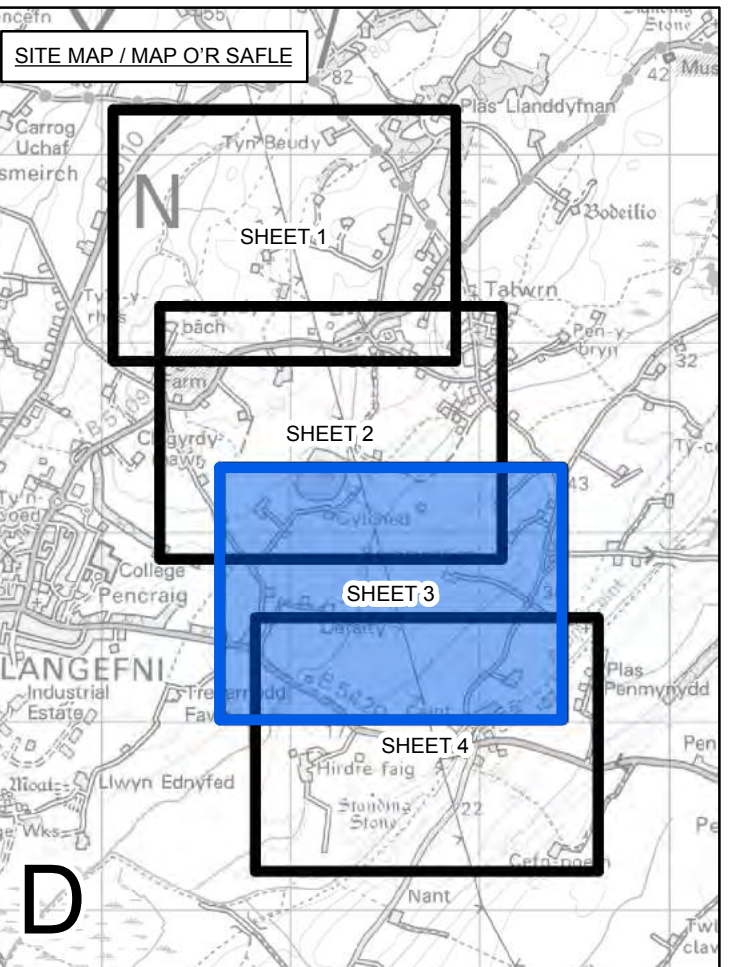
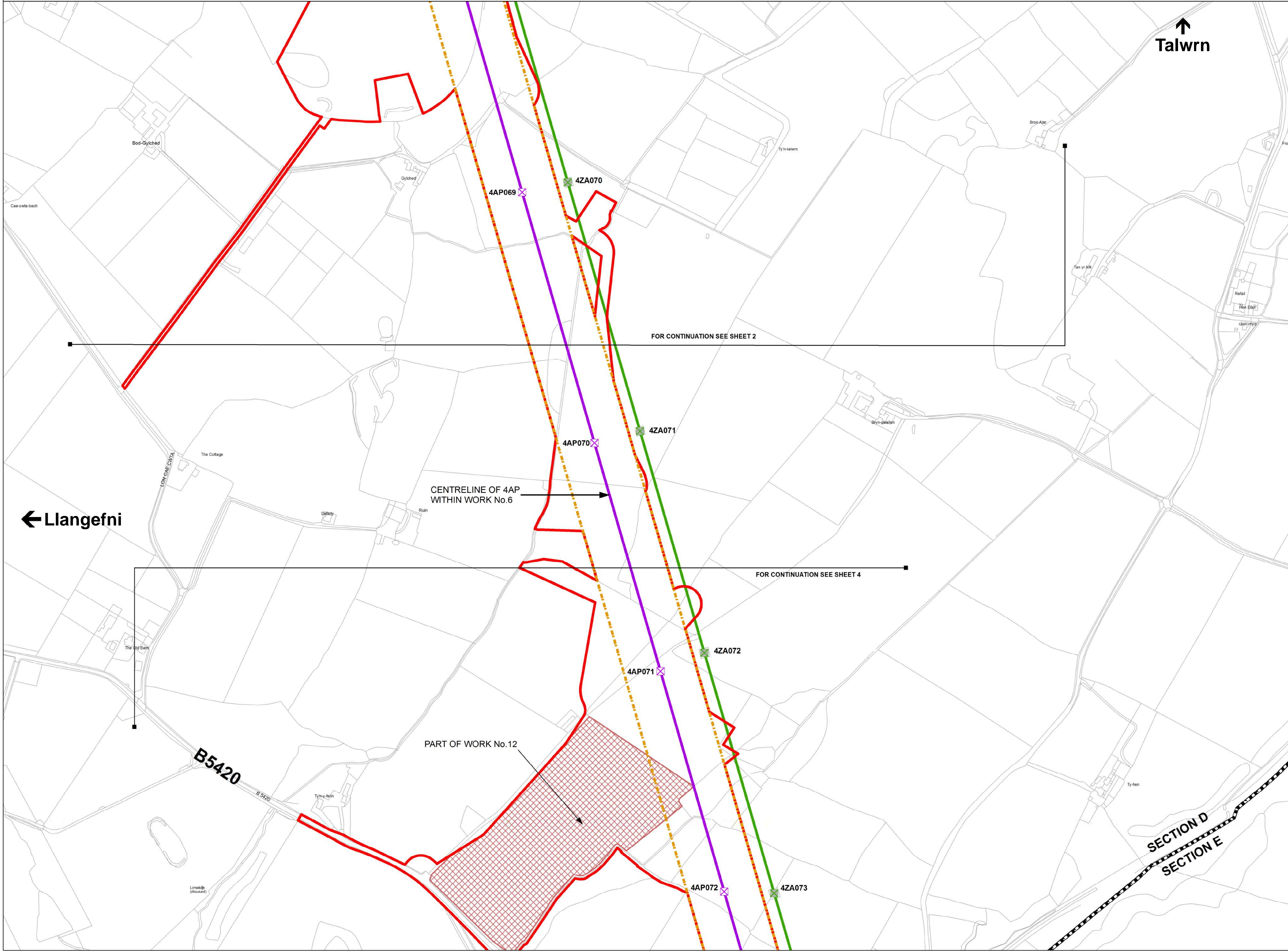
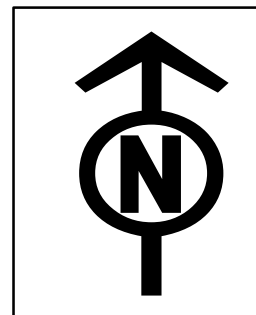
GORCHYMYN NATIONAL GRID
(PROSIECT CYSYLLTIAD GOGLEDD CYMRU)
CYNLLUN GWEITHFEYDD
RHEOLIAD 5(2)(j)
ADRAN D OPSIWN B, DALEN 2 O 4
CYNGOR SIR YNYS MÔN

nationalgrid

Application Number / Rhif y Cais: EN020015

National Grid Drawing Reference / Cyfeirnod Lluniad National Grid: DCO_D/WO/PS/02_B

Scale / Graddfa	Sheet Size / Maint y Ddaen	Sheet / Ddaen	Issue / Cyhoeddiad
1:2,500	A1	SHEET 2 OF 4	A

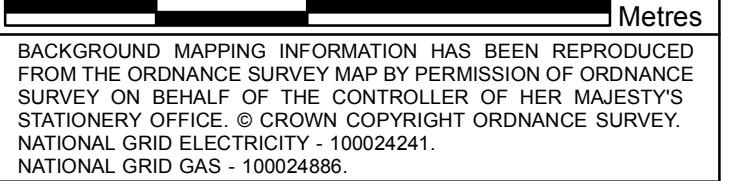


Legend / Allwedd

- LOCAL AUTHORITY BOUNDARY
- ORDER LIMITS
- SECTION BOUNDARY
- ORDER LIMITS & ABOVE GROUND LIMITS OF DEVIATION
- ABOVE GROUND LIMITS OF DEVIATION
- ORDER LIMITS & BELOW GROUND LINEAR LIMITS OF DEVIATION
- BELOW GROUND LINEAR LIMITS OF DEVIATION
- COMMENCEMENT OF WORKS
- TERMINATION AND COMMENCEMENT OF WORKS
- TERMINATION OF WORKS
- ⊠ NEW FULL LINE TENSION GANTRY
- ⊠ NEW GANTRY
- ⊠ GANTRY TO BE REMOVED
- ⊠ NEW LATTICE PYLON
- ⊠ NEW LOW HEIGHT LATTICE PYLON
- ⊠ EXISTING LATTICE PYLON TO BE REMOVED
- ⊠ EXISTING LATTICE PYLON TO BE MODIFIED
- ⊠ EXISTING LATTICE PYLON NOT AFFECTED
- ⊠ TEMPORARY LATTICE PYLON
- NEW OVERHEAD LINE
- EXISTING OVERHEAD LINE TO BE REMOVED
- EXISTING OVERHEAD LINE TO BE MODIFIED
- EXISTING OVERHEAD LINE NOT AFFECTED
- TEMPORARY OVERHEAD LINE DIVERSION
- EXISTING 400kV OVERHEAD LINE
- AREA WITHIN WHICH TUNNEL HEAD HOUSE AND CABLE SEALING END COMPOUND WILL BE LOCATED
- ⊠ CONSTRUCTION COMPOUND
- NON-LINEAR WORK

Notes / Nodiadau
This drawing is scaled at paper size A1, therefore any prints taken at smaller sizes will affect accuracy of the measurement units and should not be scaled against.
The OS Boundary Line (Local Authority Boundary) data has been mapped against the OS 1:10,000 Scale Raster mapping and therefore will not be accurate when displayed at a different scale.
'X' prefix on pylon number denotes an existing pylon to be removed.
'T' suffix on pylon number denotes a temporary pylon.
For further explanation please see plan guidance document.

Coordinate System: British National Grid
Sheet X Centroid Coordinate: 248532 Sheet Y Centroid Coordinate: 375677

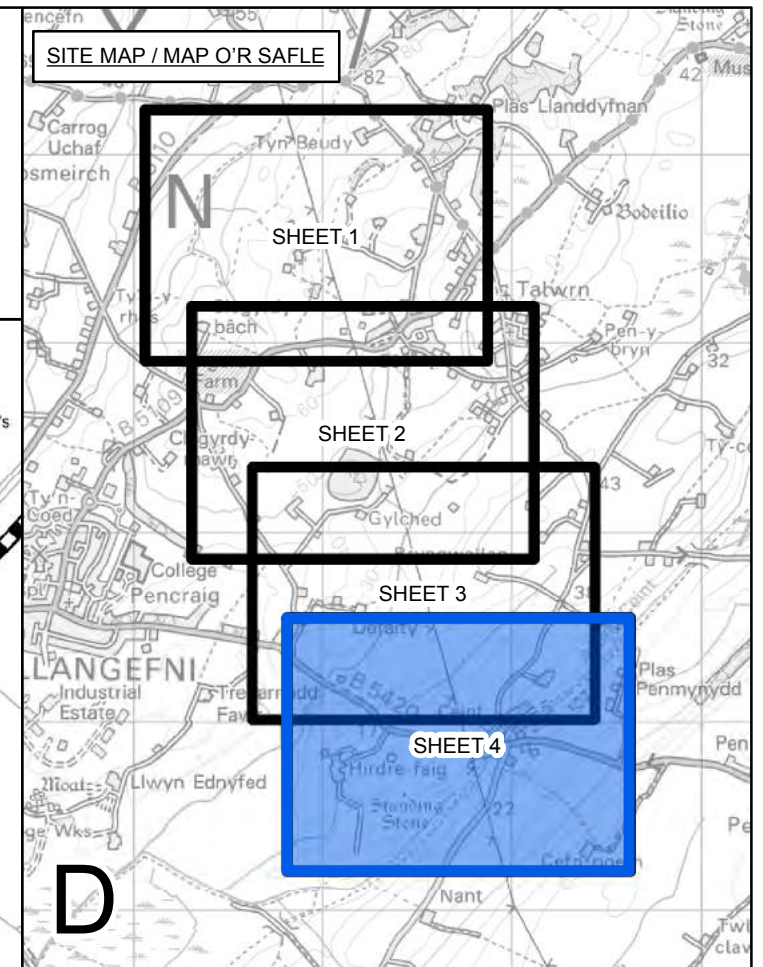
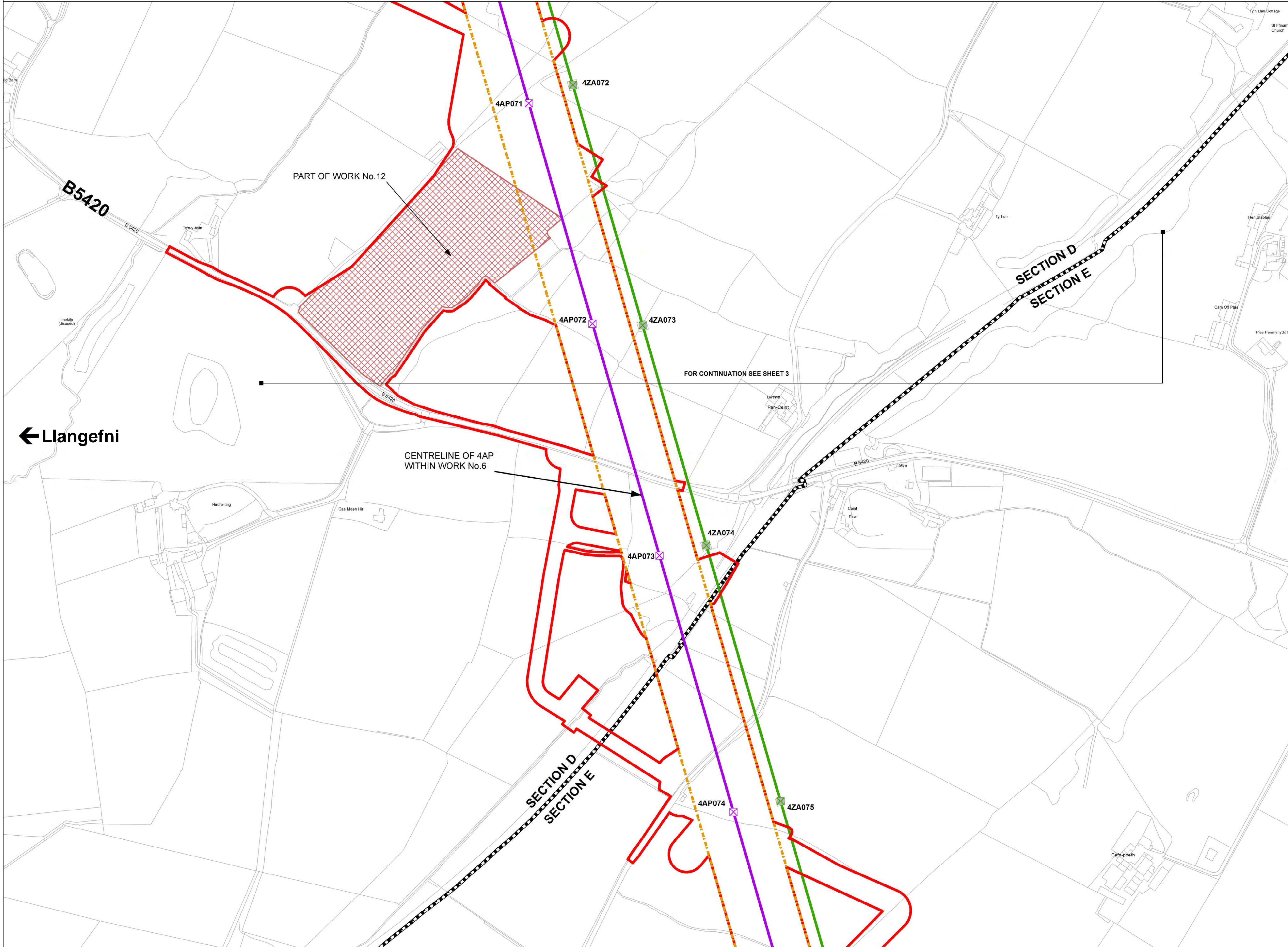



BACKGROUND MAPPING INFORMATION HAS BEEN REPRODUCED FROM THE ORDNANCE SURVEY MAP BY PERMISSION OF ORDNANCE SURVEY ON BEHALF OF THE CONTROLLER OF HER MAJESTY'S STATIONERY OFFICE. © CROWN COPYRIGHT ORDNANCE SURVEY. NATIONAL GRID ELECTRICITY - 100024241. NATIONAL GRID GAS - 100024886.

A	FOR DCO SUBMISSION	TF	MF	RP
Issue / Cyhoeddiad	Date / Dyddiad	Remarks / Sylwadau	Drawn / Tymrwyd	Checked / Gwirioedd
				Approved / Cymmeradwydd

Title / Teitl
THE NATIONAL GRID
(NORTH WALES CONNECTION PROJECT) ORDER
WORKS PLAN
REGULATION 5(2)(j)
SECTION D OPTION B, SHEET 3 OF 4
ISLE OF ANGLESEY COUNTY COUNCIL
GORCHYMYN NATIONAL GRID
(PROSIECT CYSYLLTIAD GOGLEDD CYMRU)
CYNLLUN GWEITHFEYDD
RHEOLIAD 5(2)(j)
ADRAN D OPSIWN B, DALEN 3 O 4
CYNGOR SIR YNYS MÔN

Application Number / Rhif y Cais: EN020015
National Grid Drawing Reference / Cyfeirnod Lluniad National Grid: DCO_D/WO/PS/03_B
Scale / Graddfa: 1:2,500
Sheet Size / Mest y Ddaen: A1
Sheet / Ddaen: SHEET 3 OF 4
Issue / Cyhoeddiad: A



Legend / Allwedd

- LOCAL AUTHORITY BOUNDARY
- ORDER LIMITS
- SECTION BOUNDARY
- ORDER LIMITS & ABOVE GROUND LIMITS OF DEVIATION
- ABOVE GROUND LIMITS OF DEVIATION
- ORDER LIMITS & BELOW GROUND LINEAR LIMITS OF DEVIATION
- BELOW GROUND LINEAR LIMITS OF DEVIATION
- COMMENCEMENT OF WORKS
- TERMINATION AND COMMENCEMENT OF WORKS
- TERMINATION OF WORKS
- NEW FULL LINE TENSION GANTRY
- NEW GANTRY
- GANTRY TO BE REMOVED
- NEW LATTICE PYLON
- NEW LOW HEIGHT LATTICE PYLON
- EXISTING LATTICE PYLON TO BE REMOVED
- EXISTING LATTICE PYLON TO BE MODIFIED
- EXISTING LATTICE PYLON NOT AFFECTED
- TEMPORARY LATTICE PYLON
- NEW OVERHEAD LINE
- EXISTING OVERHEAD LINE TO BE REMOVED
- EXISTING OVERHEAD LINE TO BE MODIFIED
- EXISTING OVERHEAD LINE NOT AFFECTED
- TEMPORARY OVERHEAD LINE DIVERSION
- EXISTING 400kV OVERHEAD LINE
- AREA WITHIN WHICH TUNNEL HEAD HOUSE AND CABLE SEALING END COMPOUND WILL BE LOCATED
- CONSTRUCTION COMPOUND
- NON-LINEAR WORK

Notes / Nodiadau
This drawing is scaled at paper size A1, therefore any prints taken at smaller sizes will affect accuracy of the measurement units and should not be scaled against.
The OS Boundary Line (Local Authority Boundary) data has been mapped against the OS 1:10,000 Scale Raster mapping and therefore will not be accurate when displayed at a different scale.
'X' prefix on pylon number denotes an existing pylon to be removed.
'T' suffix on pylon number denotes a temporary pylon.
For further explanation please see plan guidance document.

Coordinate System: British National Grid
Sheet X Centroid Coordinate: 248716 Sheet Y Centroid Coordinate: 374880

BACKGROUND MAPPING INFORMATION HAS BEEN REPRODUCED FROM THE ORDNANCE SURVEY MAP BY PERMISSION OF ORDNANCE SURVEY ON BEHALF OF THE CONTROLLER OF HER MAJESTY'S STATIONERY OFFICE. © CROWN COPYRIGHT ORDNANCE SURVEY. NATIONAL GRID ELECTRICITY - 100024241. NATIONAL GRID GAS - 100024886.

Issue / Cyhoeddiad	Date / Dyddiad	Remarks / Sylwadau	Drawn / Tynnwyd	Checked / Gwirio	Approved / Cymroddwyd

Title / Teitl
THE NATIONAL GRID
(NORTH WALES CONNECTION PROJECT) ORDER
WORKS PLAN
REGULATION 5(2)(j)
SECTION D OPTION B, SHEET 4 OF 4
ISLE OF ANGLESEY COUNTY COUNCIL

GORCHYMYN NATIONAL GRID
(PROSIECT CYSYLLTIAD GOGLEDD CYMRU)
CYNLLUN GWEITHFEYDD
RHEOLIAD 5(2)(j)
ADRAN D OPSIWN B, DALEN 4 O 4
CYNGOR SIR YNYS MÔN

nationalgrid

Application Number / Rhif y Cais: EN020015
National Grid Drawing Reference / Cyfeirnod Lluniad National Grid: DCO_D\WO\PS\04_B
Scale / Graddfa: 1:2,500 Sheet Size / Maint y Ddaen: A1 Sheet / Ddaen: SHEET 4 OF 4 Issue / Cyhoeddiad: A


DOCUMENT 4.4.E

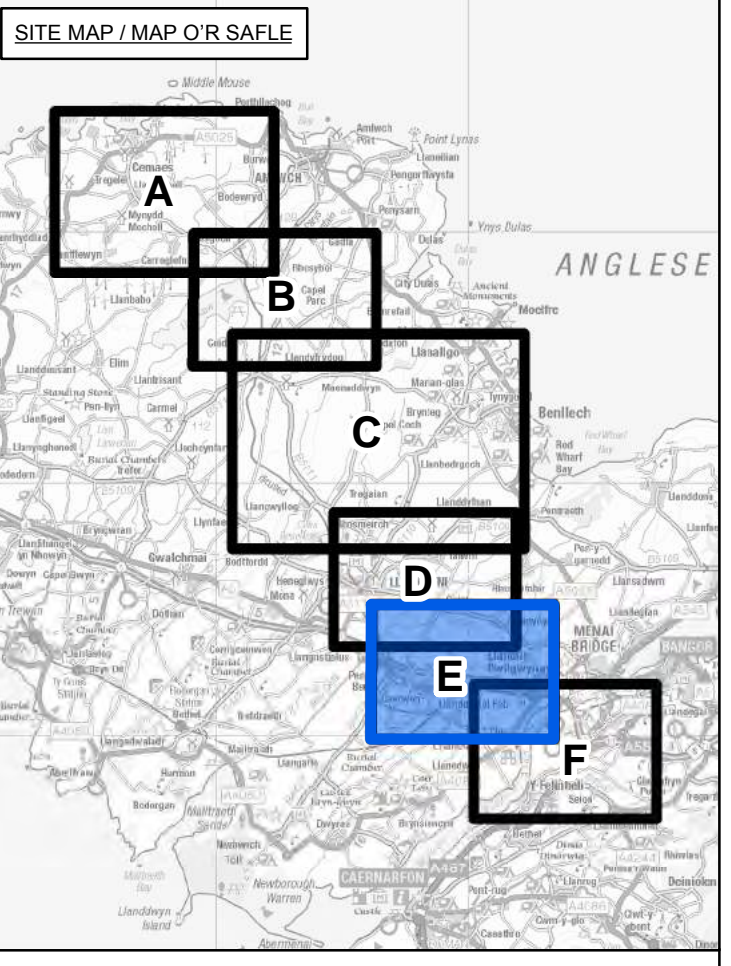
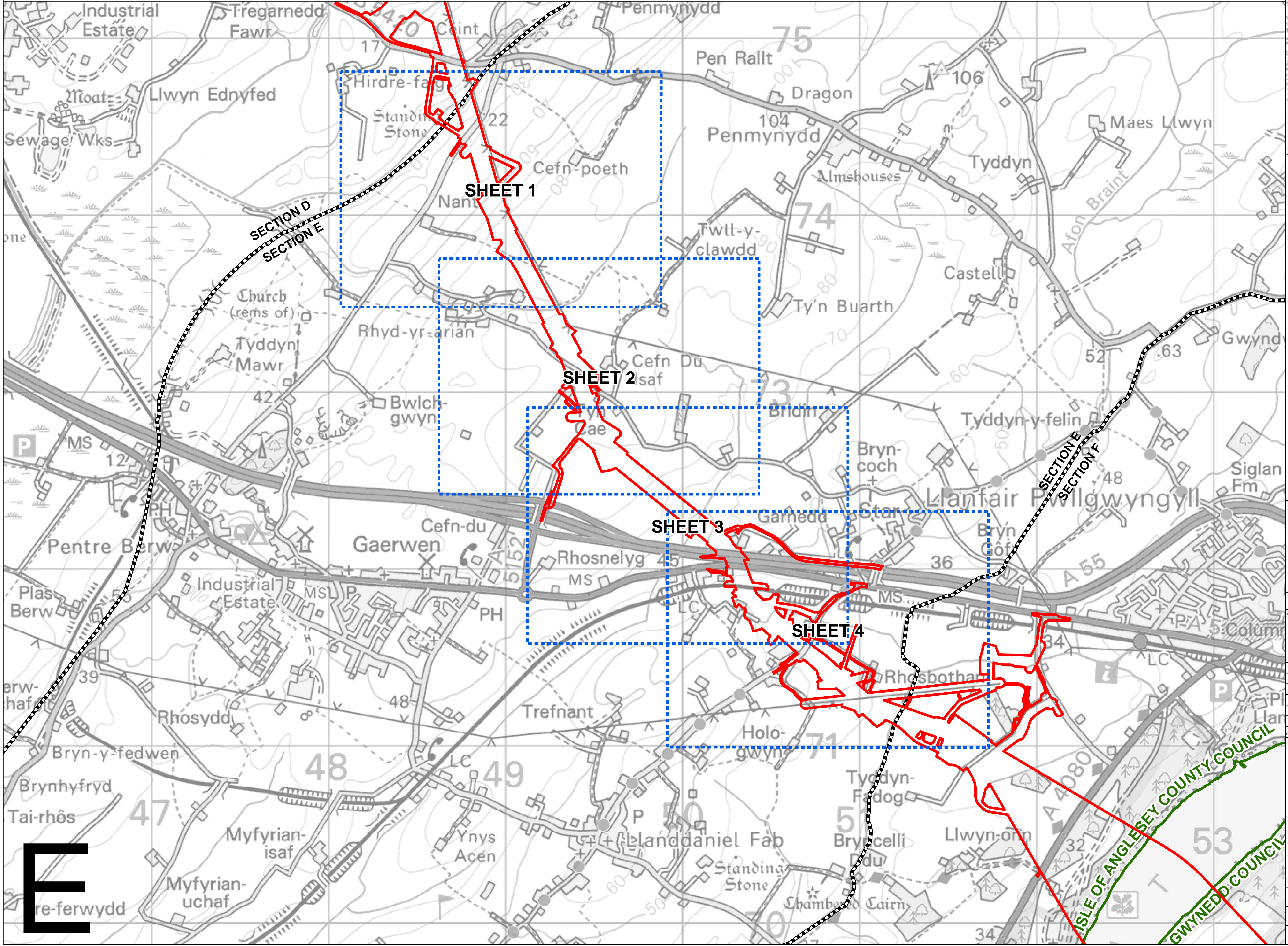

Works Plans

Section E – Ceint to the Afon Braint

National Grid (North Wales Connection Project)

*Regulation 5(2)(j) of the Infrastructure Planning
(Applications: Prescribed Forms and Procedure) Regulations 2009*



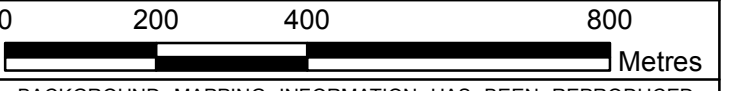


Legend / Allwedd

- LOCAL AUTHORITY BOUNDARY
- ORDER LIMITS
- SECTION BOUNDARY
- SHEET INDEX

Notes / Nodiadau
 This drawing is scaled at paper size A1, therefore any prints taken at smaller sizes will affect accuracy of the measurement units and should not be scaled against.
 The OS Boundary Line (Local Authority Boundary) data has been mapped against the OS 1:10,000 Scale Raster mapping and therefore will not be accurate when displayed at a different scale.

Coordinate System: British National Grid
 Sheet X Centroid Coordinate: 248785 Sheet Y Centroid Coordinate: 372543



BACKGROUND MAPPING INFORMATION HAS BEEN REPRODUCED FROM THE ORDNANCE SURVEY MAP BY PERMISSION OF ORDNANCE SURVEY ON BEHALF OF THE CONTROLLER OF HER MAJESTY'S STATIONERY OFFICE. © CROWN COPYRIGHT ORDNANCE SURVEY. NATIONAL GRID ELECTRICITY - 100024241. NATIONAL GRID GAS - 100024886.

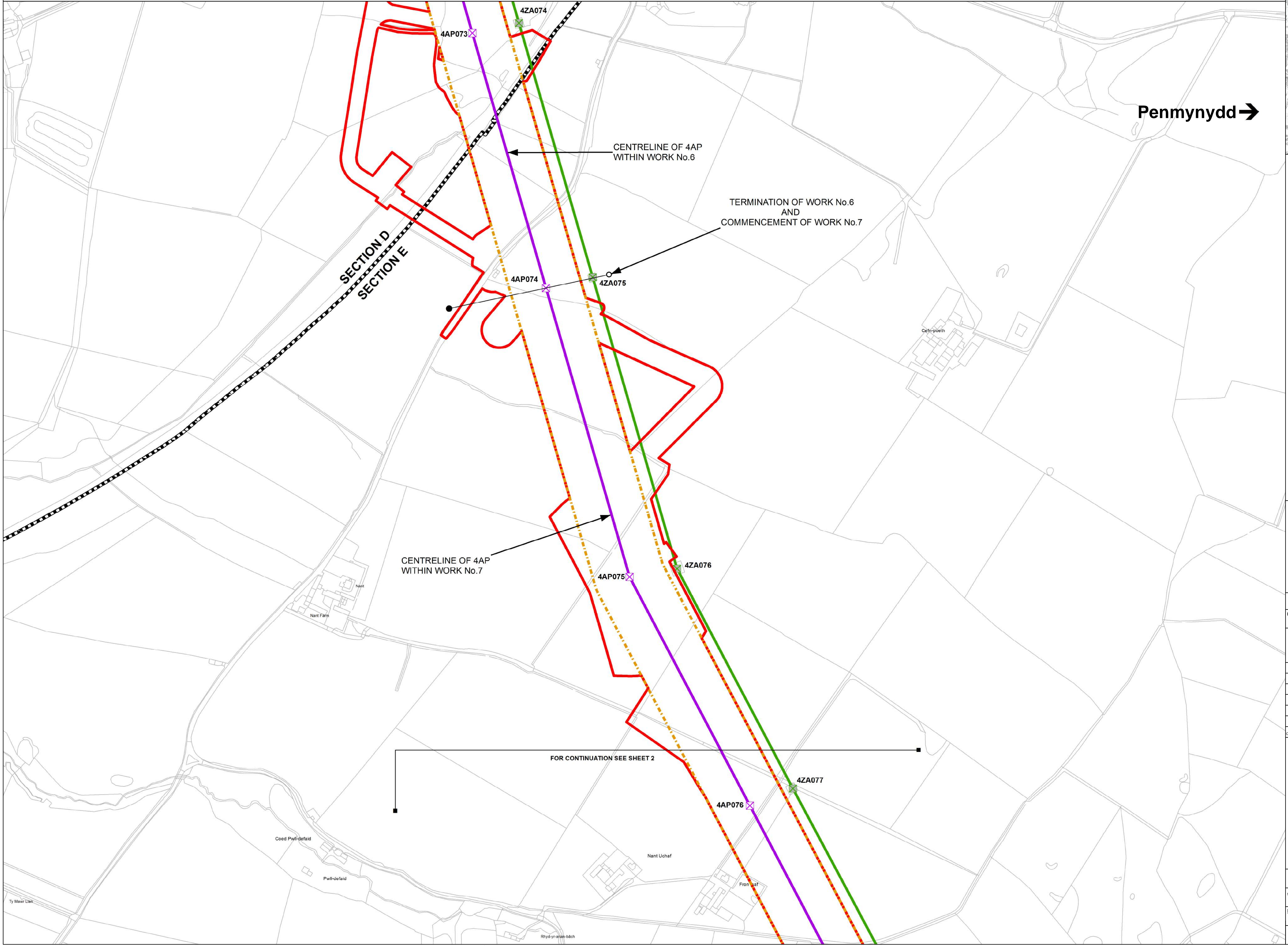

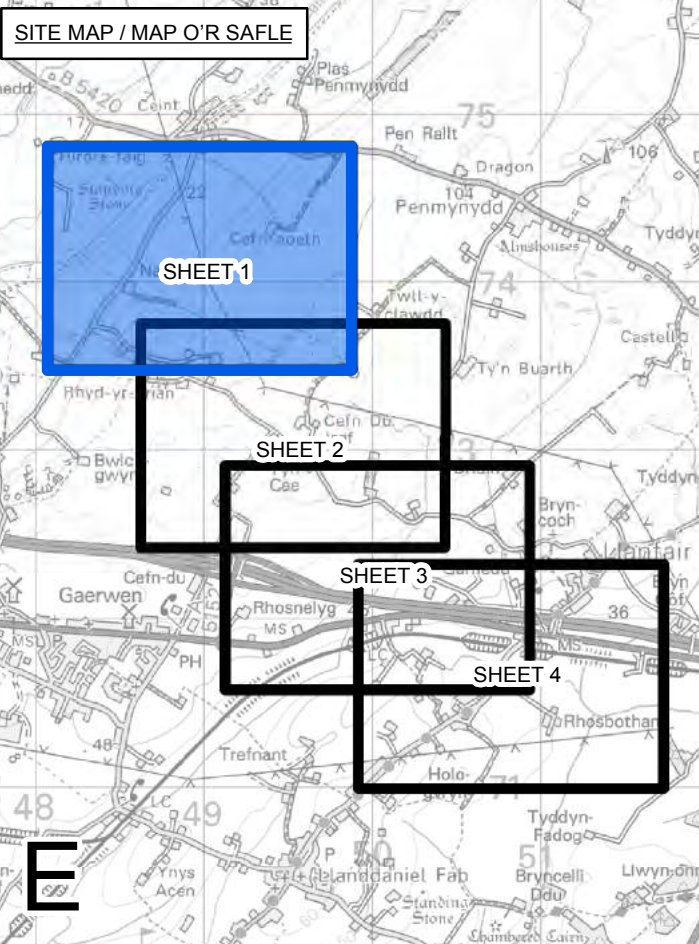
Issue / Cyhoeddiad	Date / Dyddiad	Remarks / Sylwadau	Drawn / Tynnwyd	Checked / Gwirioedd	Approved / Cymmerwyd

Title / Teitl
 THE NATIONAL GRID (NORTH WALES CONNECTION PROJECT) ORDER
 WORKS KEY PLAN
 REGULATION 5(2)(j)
 SECTION E
 ISLE OF ANGLESEY COUNTY COUNCIL
 GORCHYMYN NATIONAL GRID (PROSIECT CYSYLLTIAD GOGLEDD CYMRU)
 PRIF GYNLLUN GWEITHFEYDD
 RHEOLIAD 5(2)(j)
 ADARAN E
 CYNGOR SIR YNYS MÔN



Application Number / Rhif y Cais
 EN020015
 National Grid Drawing Reference / Cyfeirnod Lliniad National Grid
 DCO_E/WOKP01

Scale / Graddfa	Sheet Size / Mân y Ddaen	Sheet / Ddaen	Issue / Cyhoeddiad
1:10,000	A1	SHEET 1 OF 1	A



Legend / Allwedd

- LOCAL AUTHORITY BOUNDARY
- ORDER LIMITS
- SECTION BOUNDARY
- ORDER LIMITS & ABOVE GROUND LIMITS OF DEVIATION
- ABOVE GROUND LIMITS OF DEVIATION
- ORDER LIMITS & BELOW GROUND LINEAR LIMITS OF DEVIATION
- BELOW GROUND LINEAR LIMITS OF DEVIATION
- COMMENCEMENT OF WORKS
- TERMINATION AND COMMENCEMENT OF WORKS
- TERMINATION OF WORKS
- NEW FULL LINE TENSION GANTRY
- NEW GANTRY
- GANTRY TO BE REMOVED
- NEW LATTICE PYLON
- NEW LOW HEIGHT LATTICE PYLON
- EXISTING LATTICE PYLON TO BE REMOVED
- EXISTING LATTICE PYLON TO BE MODIFIED
- EXISTING LATTICE PYLON NOT AFFECTED
- TEMPORARY LATTICE PYLON
- NEW OVERHEAD LINE
- EXISTING OVERHEAD LINE TO BE REMOVED
- EXISTING OVERHEAD LINE TO BE MODIFIED
- EXISTING OVERHEAD LINE NOT AFFECTED
- TEMPORARY OVERHEAD LINE DIVERSION
- EXISTING 400kV OVERHEAD LINE
- AREA WITHIN WHICH TUNNEL HEAD HOUSE AND CABLE SEALING END COMPOUND WILL BE LOCATED
- CONSTRUCTION COMPOUND
- NON-LINEAR WORK

Notes / Nodiadau

This drawing is scaled at paper size A1, therefore any prints taken at smaller sizes will affect accuracy of the measurement units and should not be scaled against.


The OS Boundary Line (Local Authority Boundary) data has been mapped against the OS 1:10,000 Scale Raster mapping and therefore will not be accurate when displayed at a different scale.

'X' prefix on pylon number denotes an existing pylon to be removed.

'T' suffix on pylon number denotes a temporary pylon.

For further explanation please see plan guidance document.

Coordinate System: British National Grid
Sheet X Centroid Coordinate: 248975 Sheet Y Centroid Coordinate: 374146



BACKGROUND MAPPING INFORMATION HAS BEEN REPRODUCED FROM THE ORDNANCE SURVEY MAP BY PERMISSION OF ORDNANCE SURVEY ON BEHALF OF THE CONTROLLER OF HER MAJESTY'S STATIONERY OFFICE. © CROWN COPYRIGHT ORDNANCE SURVEY. NATIONAL GRID ELECTRICITY - 100024241. NATIONAL GRID GAS - 100024886.

A	FOR DCO SUBMISSION	TF	MF	RP	
Drawn / Cyhoeddiad	Date / Dyddiad	Remarks / Sylwadau	Drawn / Tynnydd	Checked / Gwirio	Approved / Cymharwydd

Title / Teitl

THE NATIONAL GRID
(NORTH WALES CONNECTION PROJECT) ORDER
WORKS PLAN
REGULATION 5(2)(j)
SECTION E, SHEET 1 OF 4
ISLE OF ANGLESEY COUNTY COUNCIL

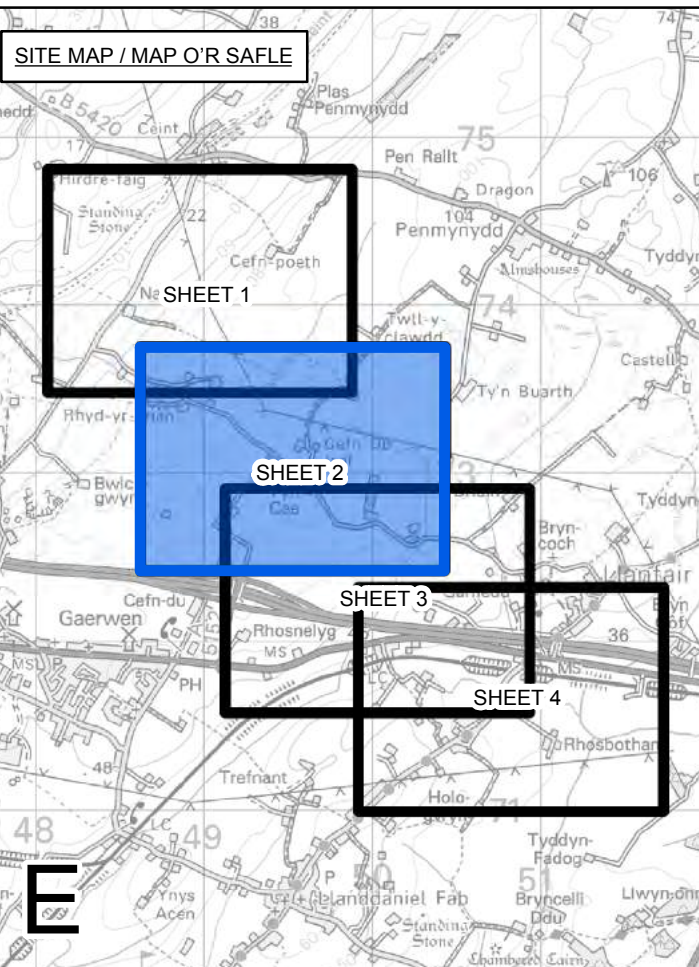
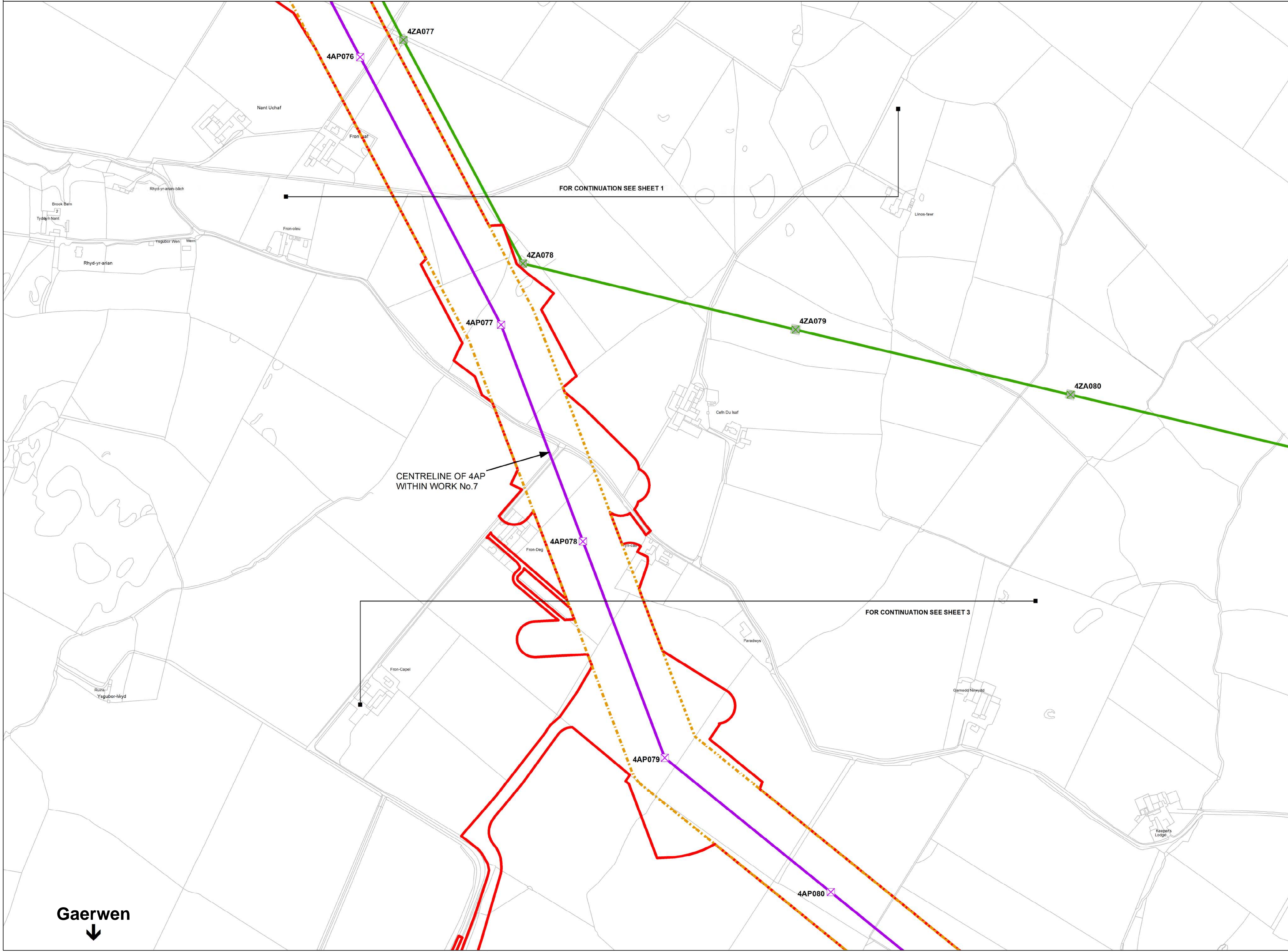
GORCHYMYN NATIONAL GRID
(PROSIECT CYSYLLTIAD GOGLEDD CYMRU)
CYNLLUN GWEITHFEYDD
RHEOLIAD 5(2)(j)
ADRAN E, DALEN 1 O 4
CYNGOR SIR YNYS MÔN

nationalgrid

Application Number / Rhif y Cais: EN020015

National Grid Drawing Reference / Cyfeirnod Lluniad National Grid: DCO_E/WO/PS/01

Scale / Graddfa	Sheet Size / Maint y Ddaen	Sheet / Ddaen	Issue / Cyhoeddiad
1:2,500	A1	SHEET 1 OF 4	A



- Legend / Allwedd**
- LOCAL AUTHORITY BOUNDARY
 - ORDER LIMITS
 - SECTION BOUNDARY
 - ORDER LIMITS & ABOVE GROUND LIMITS OF DEVIATION
 - ABOVE GROUND LIMITS OF DEVIATION
 - ORDER LIMITS & BELOW GROUND LINEAR LIMITS OF DEVIATION
 - BELOW GROUND LINEAR LIMITS OF DEVIATION
 - COMMENCEMENT OF WORKS
 - TERMINATION AND COMMENCEMENT OF WORKS
 - TERMINATION OF WORKS
 - ⊠ NEW FULL LINE TENSION GANTRY
 - ⊠ NEW GANTRY
 - ⊠ GANTRY TO BE REMOVED
 - ⊠ NEW LATTICE PYLON
 - ⊠ NEW LOW HEIGHT LATTICE PYLON
 - ⊠ EXISTING LATTICE PYLON TO BE REMOVED
 - ⊠ EXISTING LATTICE PYLON TO BE MODIFIED
 - ⊠ EXISTING LATTICE PYLON NOT AFFECTED
 - ⊠ TEMPORARY LATTICE PYLON
 - NEW OVERHEAD LINE
 - EXISTING OVERHEAD LINE TO BE REMOVED
 - EXISTING OVERHEAD LINE TO BE MODIFIED
 - EXISTING OVERHEAD LINE NOT AFFECTED
 - TEMPORARY OVERHEAD LINE DIVERSION
 - EXISTING 400kV OVERHEAD LINE
 - AREA WITHIN WHICH TUNNEL HEAD HOUSE AND CABLE SEALING END COMPOUND WILL BE LOCATED
 - ⊠ CONSTRUCTION COMPOUND
 - NON-LINEAR WORK

Notes / Nodiadau


This drawing is scaled at paper size A1, therefore any prints taken at smaller sizes will affect accuracy of the measurement units and should not be scaled against.

The OS Boundary Line (Local Authority Boundary) data has been mapped against the OS 1:10,000 Scale Raster mapping and therefore will not be accurate when displayed at a different scale.

'X' prefix on pylon number denotes an existing pylon to be removed.

'T' suffix on pylon number denotes a temporary pylon.

For further explanation please see plan guidance document.



BACKGROUND MAPPING INFORMATION HAS BEEN REPRODUCED FROM THE ORDNANCE SURVEY MAP BY PERMISSION OF ORDNANCE SURVEY ON BEHALF OF THE CONTROLLER OF HER MAJESTY'S STATIONERY OFFICE. © CROWN COPYRIGHT ORDNANCE SURVEY. NATIONAL GRID ELECTRICITY - 100024241. NATIONAL GRID GAS - 100024886.

Issue / Cyhoeddiad	Date / Dyddiad	Remarks / Sylwadau	Drawn / Tynnwyd	Checked / Gwirwyd	Approved / Cymrwyd
A		FOR DCO SUBMISSION	TF	MF	RP

Title / Teitl

THE NATIONAL GRID
(NORTH WALES CONNECTION PROJECT) ORDER
WORKS PLAN
REGULATION 5(2)(j)
SECTION E, SHEET 2 OF 4
ISLE OF ANGLESEY COUNTY COUNCIL

GORCHYMYN NATIONAL GRID
(PROSIECT CYSYLLTIAD GOGLEDD CYMRU)
CYNLLUN GWEITHFEYDD
RHEOLIAD 5(2)(j)
ADRAN E, DALEN 2 O 4
CYNGOR SIR YNYS MÔN

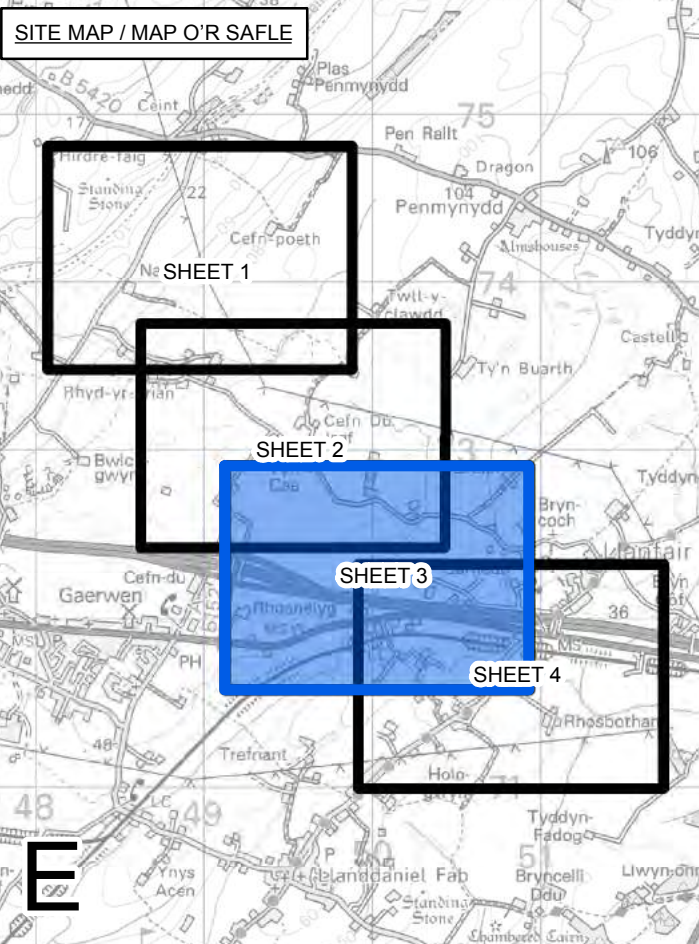
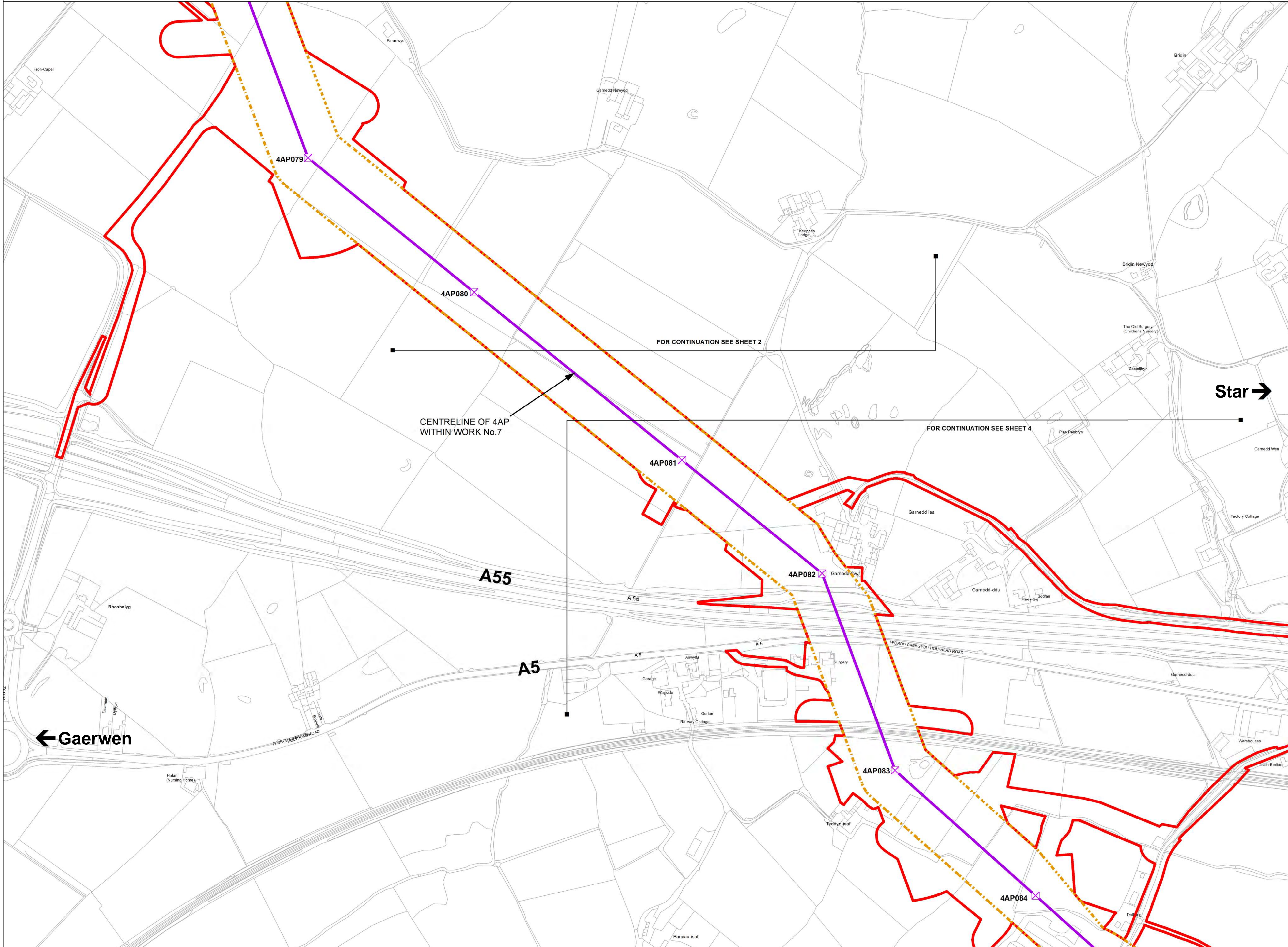
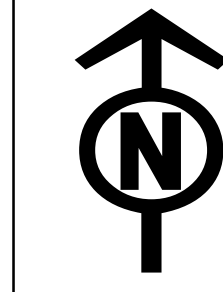
nationalgrid

Application Number / Rhif y Cais: EN020015

National Grid Drawing Reference / Cyfeirnod Lluniad National Grid: DCO_E/WO/PS/02

Scale / Graddfa	Sheet Size / Maint y Ddaen	Sheet / Ddaen	Issue / Cyhoeddiad
1:2,500	A1	SHEET 2 OF 4	A


Gaerwen
↓



Legend / Allwedd

- LOCAL AUTHORITY BOUNDARY
- ORDER LIMITS
- SECTION BOUNDARY
- ORDER LIMITS & ABOVE GROUND LIMITS OF DEVIATION
- ABOVE GROUND LIMITS OF DEVIATION
- ORDER LIMITS & BELOW GROUND LINEAR LIMITS OF DEVIATION
- BELOW GROUND LINEAR LIMITS OF DEVIATION
- COMMENCEMENT OF WORKS
- TERMINATION AND COMMENCEMENT OF WORKS
- TERMINATION OF WORKS
- NEW FULL LINE TENSION GANTRY
- NEW GANTRY
- GANTRY TO BE REMOVED
- NEW LATTICE PYLON
- NEW LOW HEIGHT LATTICE PYLON
- EXISTING LATTICE PYLON TO BE REMOVED
- EXISTING LATTICE PYLON TO BE MODIFIED
- EXISTING LATTICE PYLON NOT AFFECTED
- TEMPORARY LATTICE PYLON
- NEW OVERHEAD LINE
- EXISTING OVERHEAD LINE TO BE REMOVED
- EXISTING OVERHEAD LINE TO BE MODIFIED
- EXISTING OVERHEAD LINE NOT AFFECTED
- TEMPORARY OVERHEAD LINE DIVERSION
- EXISTING 400kV OVERHEAD LINE
- AREA WITHIN WHICH TUNNEL HEAD HOUSE AND CABLE SEALING END COMPOUND WILL BE LOCATED
- CONSTRUCTION COMPOUND
- NON-LINEAR WORK

Notes / Nodiadau
This drawing is scaled at paper size A1, therefore any prints taken at smaller sizes will affect accuracy of the measurement units and should not be scaled against.
The OS Boundary Line (Local Authority Boundary) data has been mapped against the OS 1:10,000 Scale Raster mapping and therefore will not be accurate when displayed at a different scale.
'X' prefix on pylon number denotes an existing pylon to be removed.
'T' suffix on pylon number denotes a temporary pylon.
For further explanation please see plan guidance document.



BACKGROUND MAPPING INFORMATION HAS BEEN REPRODUCED FROM THE ORDNANCE SURVEY MAP BY PERMISSION OF ORDNANCE SURVEY ON BEHALF OF THE CONTROLLER OF HER MAJESTY'S STATIONERY OFFICE. © CROWN COPYRIGHT ORDNANCE SURVEY. NATIONAL GRID ELECTRICITY - 100024241. NATIONAL GRID GAS - 100024886.

A	FOR DCO SUBMISSION	TF	MF	RP
Issue / Cyhoeddiad	Date / Dyddiad	Remarks / Sylwadau	Drawn / Tynnydd	Checked / Gwirio

Title / Teitl

THE NATIONAL GRID
(NORTH WALES CONNECTION PROJECT) ORDER
WORKS PLAN
REGULATION 5(2)(j)
SECTION E, SHEET 3 OF 4
ISLE OF ANGLESEY COUNTY COUNCIL

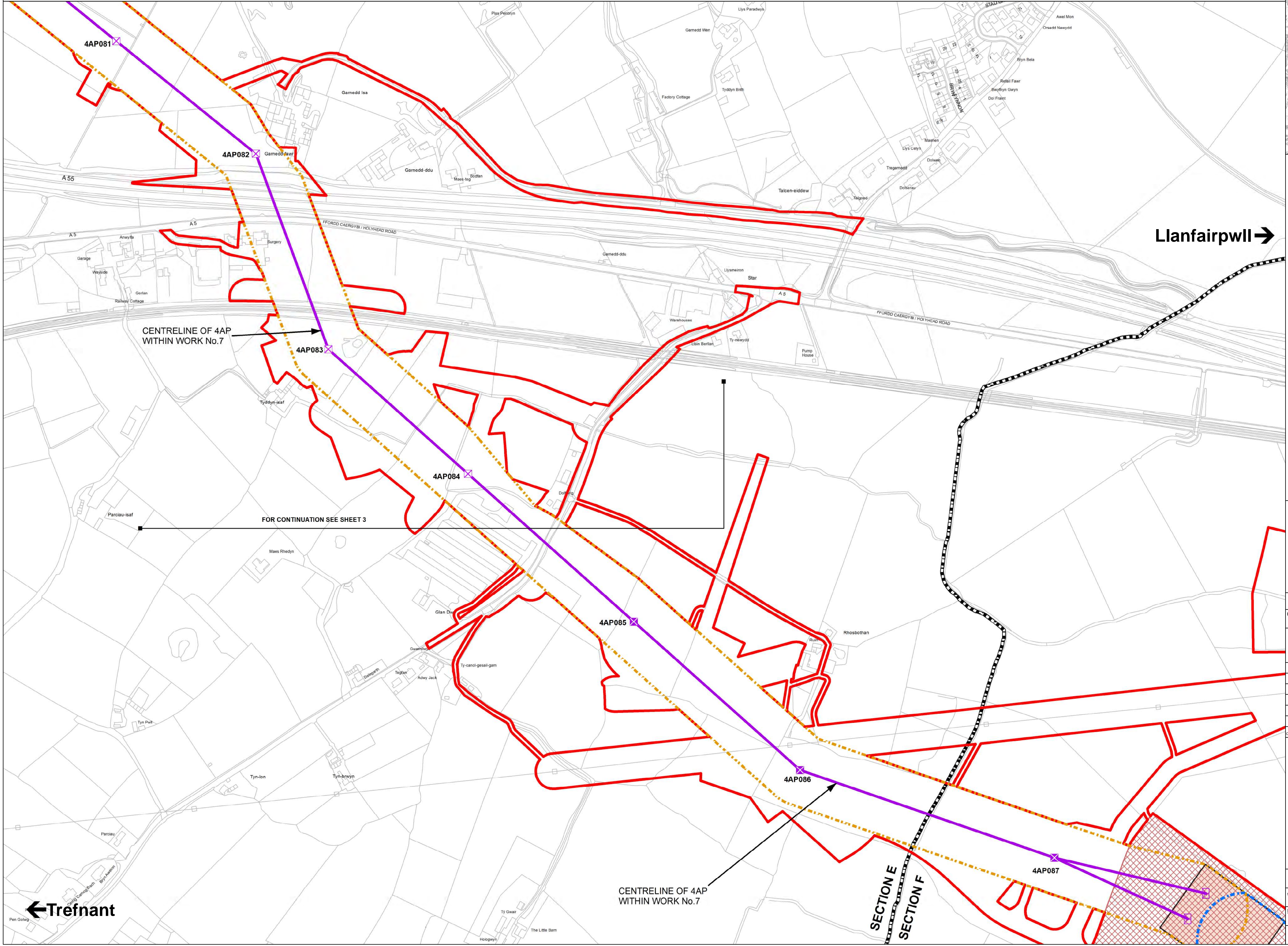
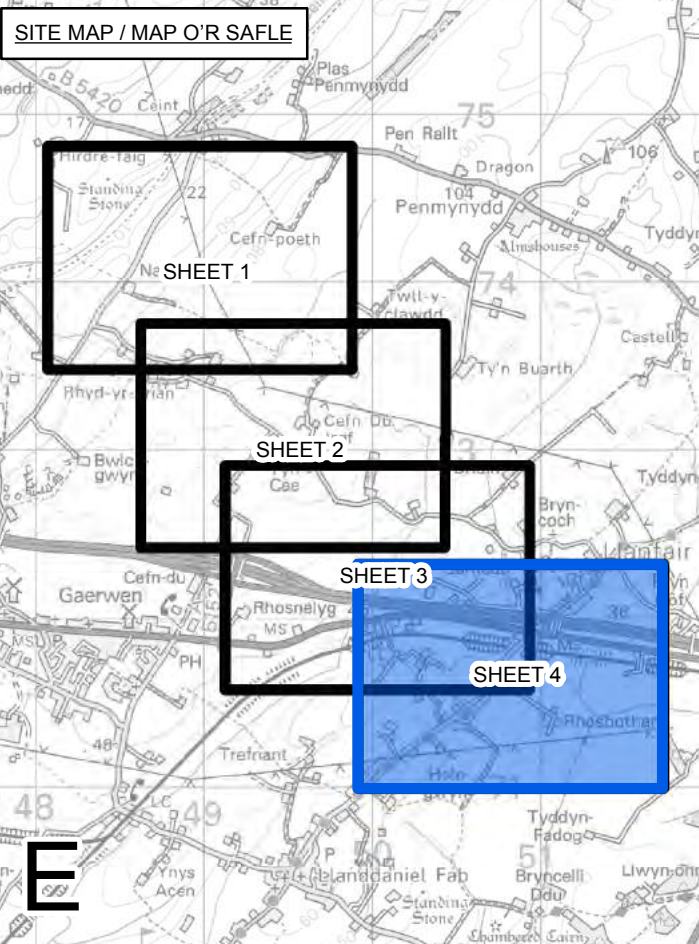
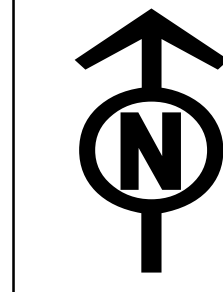
GORCHYMYN NATIONAL GRID
(PROSIECT CYSYLLTIAD GOGLEDD CYMRU)
CYNLLUN GWEITHFEYDD
RHEOLIAD 5(2)(j)
ADRAN E, DALEN 3 O 4
CYNGOR SIR YNYS MÔN

nationalgrid

Application Number / Rhif y Cais: EN020015

National Grid Drawing Reference / Cyfeirnod Lluniad National Grid: DCO_E/WO/PS/03

Scale / Graddfa	Sheet Size / Maint y Ddaen	Sheet / Ddaen	Issue / Cyhoeddiad
1:2,500	A1	SHEET 3 OF 4	A



Llanfairpwll →

CENTRELINE OF 4AP WITHIN WORK No.7

FOR CONTINUATION SEE SHEET 3

CENTRELINE OF 4AP WITHIN WORK No.7


SECTION E
SECTION F

Legend / Allwedd

- LOCAL AUTHORITY BOUNDARY
- ORDER LIMITS
- SECTION BOUNDARY
- ORDER LIMITS & ABOVE GROUND LIMITS OF DEVIATION
- ABOVE GROUND LIMITS OF DEVIATION
- ORDER LIMITS & BELOW GROUND LINEAR LIMITS OF DEVIATION
- BELOW GROUND LINEAR LIMITS OF DEVIATION
- COMMENCEMENT OF WORKS
- TERMINATION AND COMMENCEMENT OF WORKS
- TERMINATION OF WORKS
- ⊗ NEW FULL LINE TENSION GANTRY
- ⊗ NEW GANTRY
- ⊗ GANTRY TO BE REMOVED
- ⊗ NEW LATTICE PYLON
- ⊗ NEW LOW HEIGHT LATTICE PYLON
- ⊗ EXISTING LATTICE PYLON TO BE REMOVED
- ⊗ EXISTING LATTICE PYLON TO BE MODIFIED
- ⊗ EXISTING LATTICE PYLON NOT AFFECTED
- ⊗ TEMPORARY LATTICE PYLON
- NEW OVERHEAD LINE
- EXISTING OVERHEAD LINE TO BE REMOVED
- EXISTING OVERHEAD LINE TO BE MODIFIED
- EXISTING OVERHEAD LINE NOT AFFECTED
- TEMPORARY OVERHEAD LINE DIVERSION
- EXISTING 400kV OVERHEAD LINE
- AREA WITHIN WHICH TUNNEL HEAD HOUSE AND CABLE SEALING END COMPOUND WILL BE LOCATED
- CONSTRUCTION COMPOUND
- NON-LINEAR WORK

Notes / Nodiadau
This drawing is scaled at paper size A1, therefore any prints taken at smaller sizes will affect accuracy of the measurement units and should not be scaled against.
The OS Boundary Line (Local Authority Boundary) data has been mapped against the OS 1:10,000 Scale Raster mapping and therefore will not be accurate when displayed at a different scale.
'X' prefix on pylon number denotes an existing pylon to be removed.
'T' suffix on pylon number denotes a temporary pylon.
For further explanation please see plan guidance document.

Coordinate System: British National Grid
Sheet X Centroid Coordinate: 250823 Sheet Y Centroid Coordinate: 371658



BACKGROUND MAPPING INFORMATION HAS BEEN REPRODUCED FROM THE ORDNANCE SURVEY MAP BY PERMISSION OF ORDNANCE SURVEY ON BEHALF OF THE CONTROLLER OF HER MAJESTY'S STATIONERY OFFICE. © CROWN COPYRIGHT ORDNANCE SURVEY. NATIONAL GRID ELECTRICITY - 100024241. NATIONAL GRID GAS - 100024886.

Issue / Cyhoeddiad	Date / Dyddiad	Remarks / Sylwadau	Drawn / Tynnwyd	Checked / Gwirio	Approved / Cymroddwyd

Title / Teitl
THE NATIONAL GRID (NORTH WALES CONNECTION PROJECT) ORDER WORKS PLAN
REGULATION 5(2)(j)
SECTION E, SHEET 4 OF 4
ISLE OF ANGLESEY COUNTY COUNCIL
GORCHYMYN NATIONAL GRID (PROSIECT CYSYLLTIAD GOGLEDD CYMRU)
CYNLLUN GWEITHFEYDD
RHEOLIAD 5(2)(j)
ADRAN E, DALEN 4 O 4
CYNGOR SIR YNYS MÔN



Application Number / Rhif y Cais
EN020015

Scale / Graddfa	Sheet Size / Mân y Ddaen	Sheet / Ddaen	Issue / Cyhoeddiad
1:2,500	A1	SHEET 4 OF 4	A




DOCUMENT 4.4.F

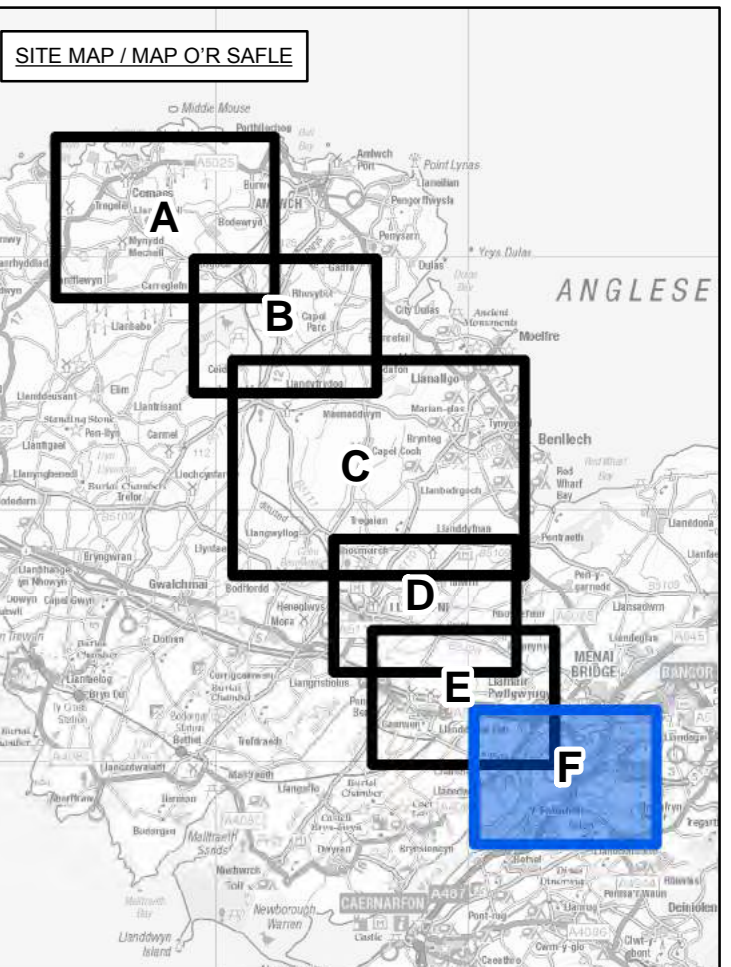
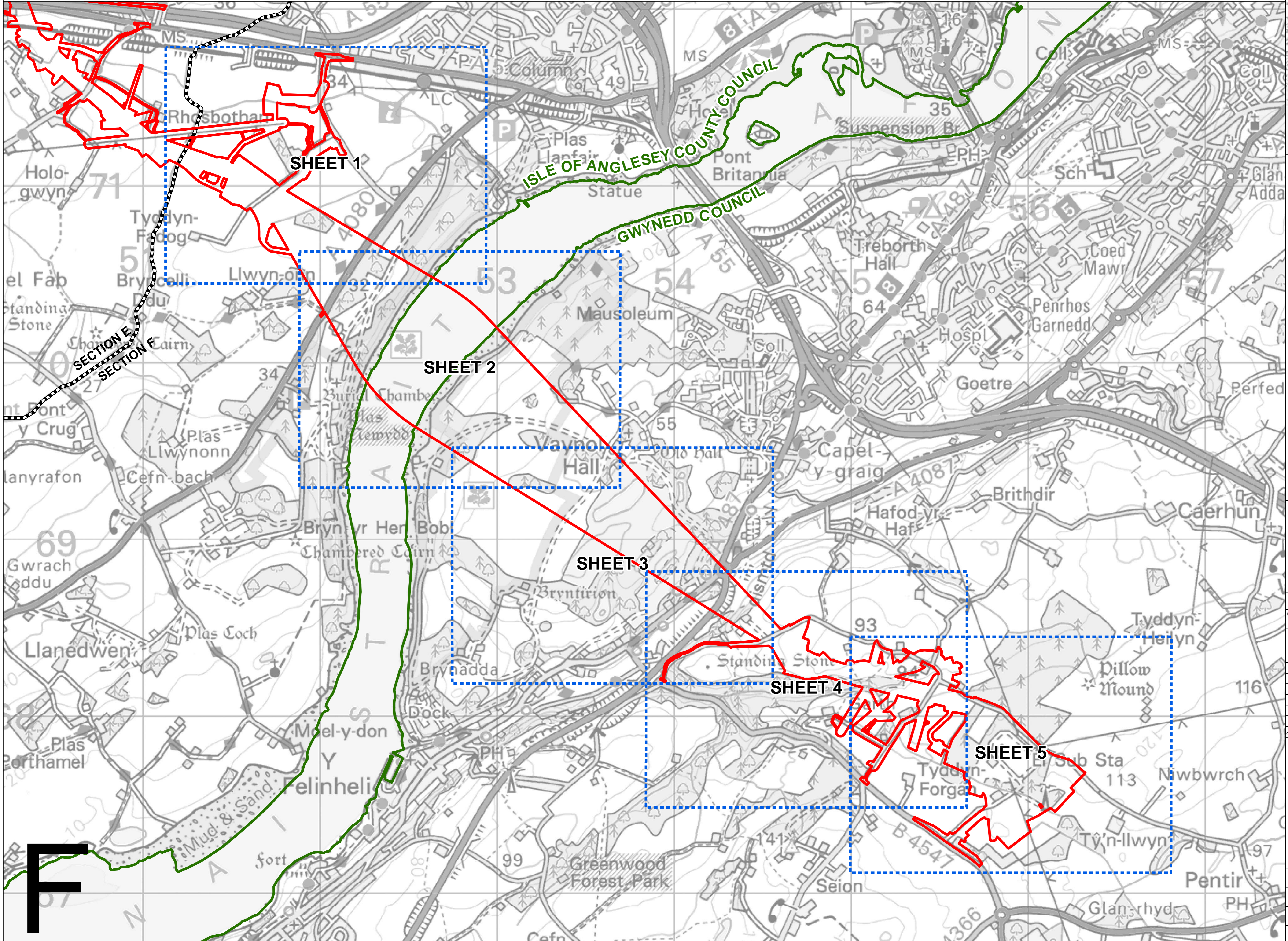

Works Plans

Section F – Afon Braint to Pentir

National Grid (North Wales Connection Project)

*Regulation 5(2)(f) of the Infrastructure Planning
(Applications: Prescribed Forms and Procedure) Regulations 2009*



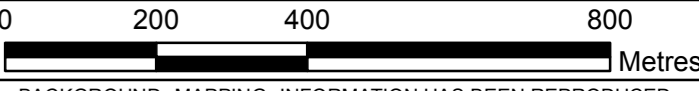


Legend / Allwedd

- LOCAL AUTHORITY BOUNDARY
- ORDER LIMITS
- SECTION BOUNDARY
- SHEET INDEX

Notes / Nodiadau
 This drawing is scaled at paper size A1, therefore any prints taken at smaller sizes will affect accuracy of the measurement units and should not be scaled against.
 The OS Boundary Line (Local Authority Boundary) data has been mapped against the OS 1:10,000 Scale Raster mapping and therefore will not be accurate when displayed at a different scale.

Coordinate System: British National Grid
 Sheet X Centroid Coordinate: 253833 Sheet Y Centroid Coordinate: 369377



BACKGROUND MAPPING INFORMATION HAS BEEN REPRODUCED FROM THE ORDNANCE SURVEY MAP BY PERMISSION OF ORDNANCE SURVEY ON BEHALF OF THE CONTROLLER OF HER MAJESTY'S STATIONERY OFFICE. © CROWN COPYRIGHT ORDNANCE SURVEY. NATIONAL GRID ELECTRICITY - 100024241. NATIONAL GRID GAS - 100024886.

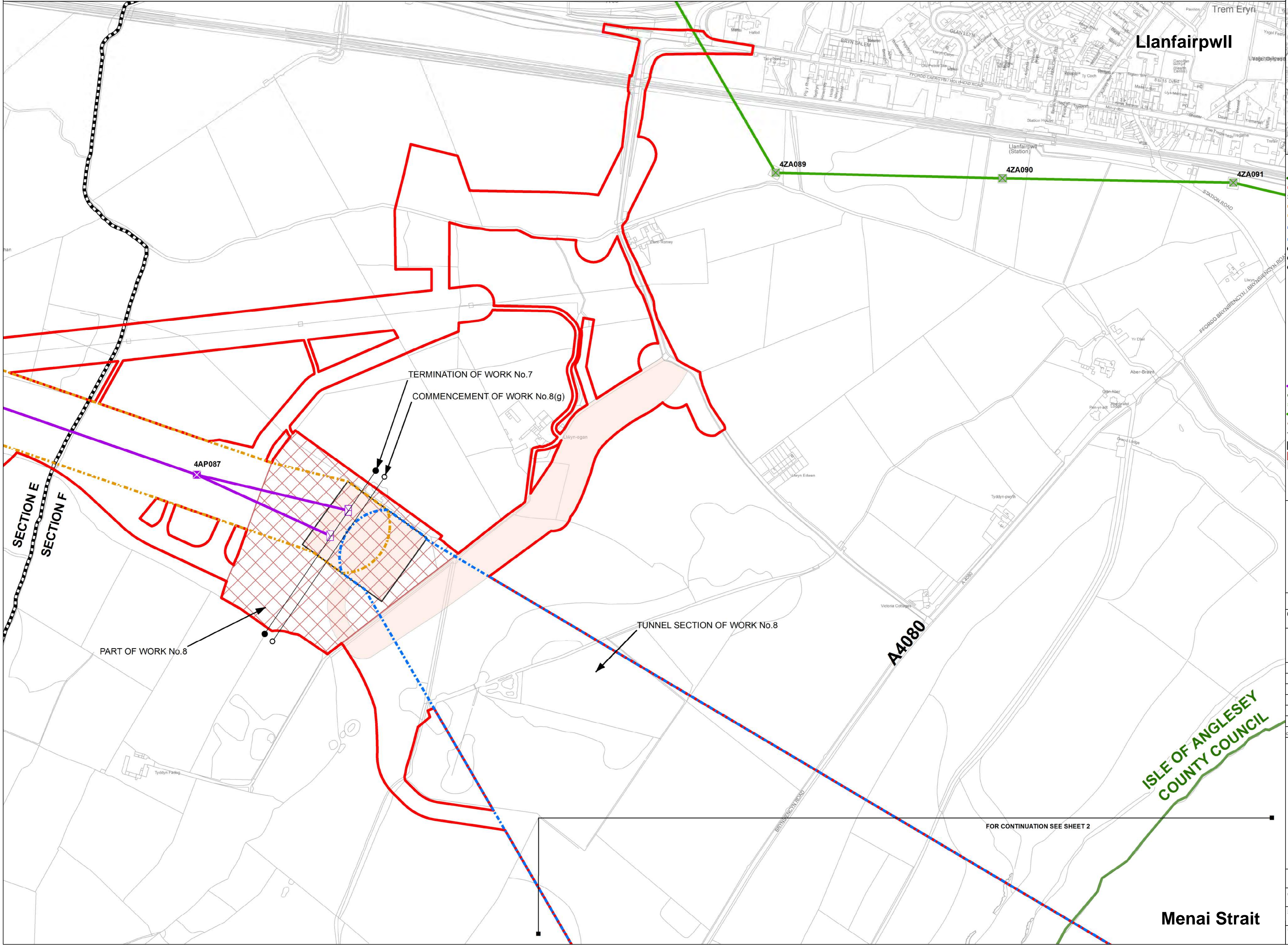
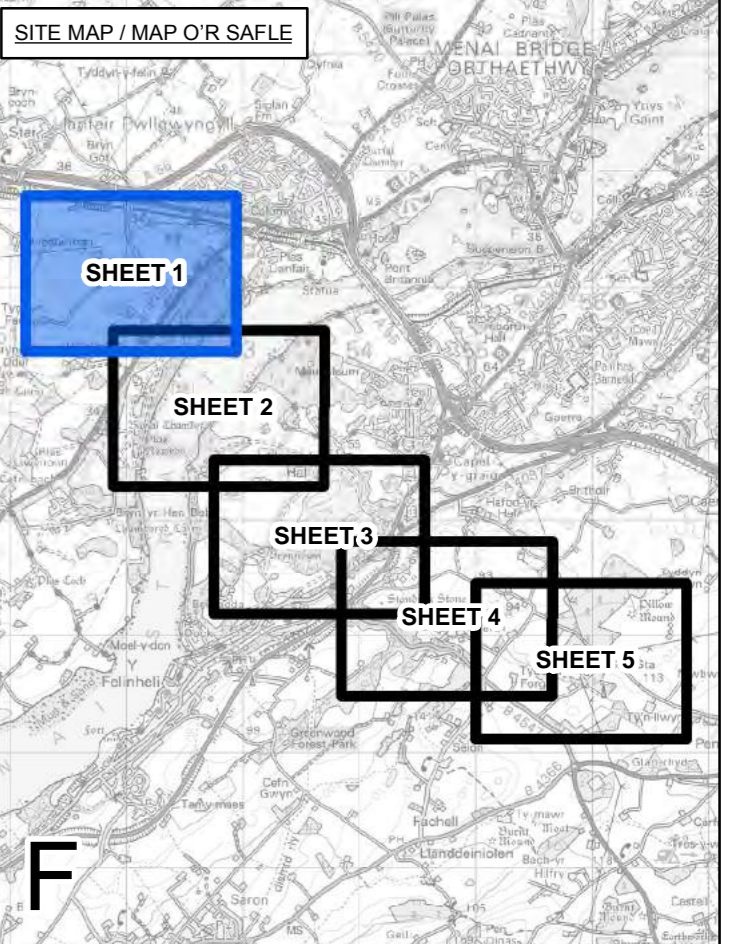

Issue / Cychwilio	Date / Dyddiad	Remarks / Sylwadau	Drawn / Tynnydd	Checked / Gwiriwyd	Approved / Cymharwyd

Title / Teitl
 THE NATIONAL GRID (NORTH WALES CONNECTION PROJECT) ORDER
 WORKS KEY PLAN
 REGULATION 5(2)(j)
 SECTION F
 ISLE OF ANGLESEY COUNTY COUNCIL AND GWYNEDD COUNCIL
 GORCHYMYN NATIONAL GRID (PROSIECT CYSYLLTIAD GOGLEDD CYMRU)
 PRIF GYNLLUN GWEITHFEYDD
 RHEOLIAD 5(2)(j)
 ADRAN F
 CYNGOR SIR YNYS MÔN A CHYNGOR GWYNEDD

nationalgrid
 Application Number / Rhif y Cais
 EN020015

National Grid Drawing Reference / Cyfeirnod Lliniad National Grid
 DCO_FAWOKP/01

Scale / Graddfa	Sheet Size / Mewn y Ddisen	Sheet / Ddisen	Issue / Cychwilio
1:10,000	A1	SHEET 1 OF 1	A



Legend / Allwedd

- LOCAL AUTHORITY BOUNDARY
- ORDER LIMITS
- SECTION BOUNDARY
- ORDER LIMITS AND ABOVE GROUND LIMITS OF DEVIATION
- ABOVE GROUND LIMITS OF DEVIATION
- ORDER LIMITS AND BELOW GROUND LINEAR LIMITS OF DEVIATION
- BELOW GROUND LINEAR LIMITS OF DEVIATION
- COMMENCEMENT OF WORKS
- TERMINATION AND COMMENCEMENT OF WORKS
- TERMINATION OF WORKS
- NEW FULL LINE TENSION GANTRY
- NEW GANTRY
- GANTRY TO BE REMOVED
- NEW LATTICE PYLON
- NEW LOW HEIGHT LATTICE PYLON
- EXISTING LATTICE PYLON TO BE REMOVED
- EXISTING LATTICE PYLON TO BE MODIFIED
- EXISTING LATTICE PYLON NOT AFFECTED
- TEMPORARY LATTICE PYLON
- NEW OVERHEAD LINE
- EXISTING OVERHEAD LINE TO BE REMOVED
- EXISTING OVERHEAD LINE TO BE MODIFIED
- EXISTING OVERHEAD LINE NOT AFFECTED
- TEMPORARY OVERHEAD LINE DIVERSION
- EXISTING 400KV OVERHEAD LINE
- AREA WITHIN WHICH TUNNEL HEAD HOUSE AND CABLE SEALING END COMPOUND WILL BE LOCATED
- CONSTRUCTION COMPOUND
- NON-LINEAR WORK

Notes / Nodiadau
 This drawing is scaled at paper size A1, therefore any prints taken at smaller sizes will affect accuracy of the measurement units and should not be scaled against.
 The OS Boundary Line (Local Authority Boundary) data has been mapped against the OS 1:10,000 Scale Raster mapping and therefore will not be accurate when displayed at a different scale.
 'X' prefix on pylon number denotes an existing pylon to be removed.
 'T' suffix on pylon number denotes a temporary pylon.
 For further explanation please see plan guidance document.

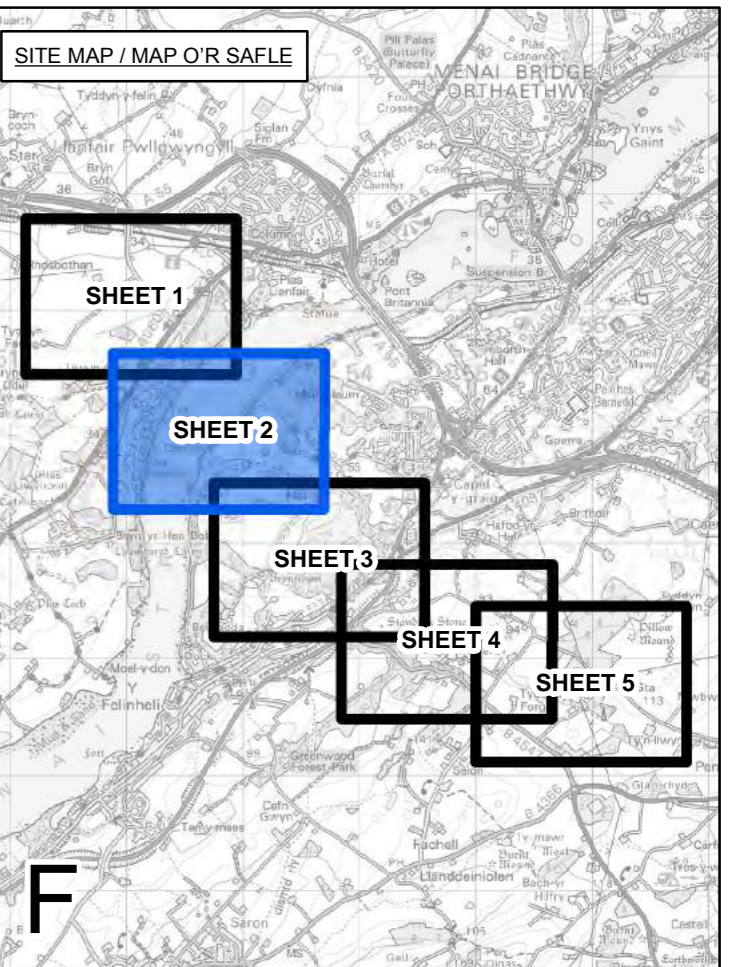
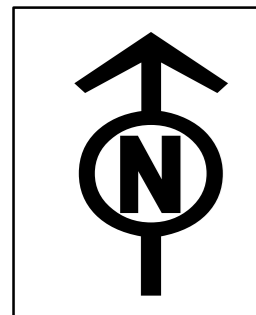
Coordinate System: British National Grid
 Sheet X Centroid Coordinate: 252033 Sheet Y Centroid Coordinate: 371116

0 50 100 200 Metres
 BACKGROUND MAPPING INFORMATION HAS BEEN REPRODUCED FROM THE ORDNANCE SURVEY MAP BY PERMISSION OF ORDNANCE SURVEY ON BEHALF OF THE CONTROLLER OF HER MAJESTY'S STATIONERY OFFICE. © CROWN COPYRIGHT ORDNANCE SURVEY. NATIONAL GRID ELECTRICITY - 100024241. NATIONAL GRID GAS - 100024886.

Issue / Cyhoeddiad	Date / Dyddiad	Remarks / Sylwadau	Drawn / Tymrwyd	Checked / Gwiryswyd	Approved / Cymroddwyd

Title / Teitl
 THE NATIONAL GRID (NORTH WALES CONNECTION PROJECT) ORDER WORKS PLAN REGULATION 5(2)(j) SECTION F, SHEET 1 OF 5 ISLE OF ANGLESEY COUNTY COUNCIL
 GORCHYMYN NATIONAL GRID (PROSIECT CYSYLLTIAD GOGLEDD CYMRU) CYNLLUN GWEITHFEYDD RHEOLIAD 5(2)(j) ADRAN F, DALEN 1 O 5 CYNGOR SIR YNYS MÔN

nationalgrid
 Application Number / Rhif y Cais: EN020015
 National Grid Drawing Reference / Cyfeirnod Lliniad National Grid: DCO_F/WOPS/01
 Scale / Graddfa: 1:2,500 Sheet Size / Maint y Ddalen: A1 Sheet / Dalen: SHEET 1 OF 5 Issue / Cyhoeddiad: A

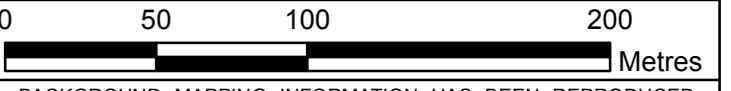


Legend / Allwedd

- LOCAL AUTHORITY BOUNDARY
- ORDER LIMITS
- SECTION BOUNDARY
- ORDER LIMITS AND ABOVE GROUND LIMITS OF DEVIATION
- ABOVE GROUND LIMITS OF DEVIATION
- ORDER LIMITS AND BELOW GROUND LINEAR LIMITS OF DEVIATION
- BELOW GROUND LINEAR LIMITS OF DEVIATION
- COMMENCEMENT OF WORKS
- TERMINATION AND COMMENCEMENT OF WORKS
- TERMINATION OF WORKS
- NEW FULL LINE TENSION GANTRY
- NEW GANTRY
- ⊗ GANTRY TO BE REMOVED
- ⊗ NEW LATTICE PYLON
- ⊗ NEW LOW HEIGHT LATTICE PYLON
- ⊗ EXISTING LATTICE PYLON TO BE REMOVED
- ⊗ EXISTING LATTICE PYLON TO BE MODIFIED
- ⊗ EXISTING LATTICE PYLON NOT AFFECTED
- ⊗ TEMPORARY LATTICE PYLON
- NEW OVERHEAD LINE
- EXISTING OVERHEAD LINE TO BE REMOVED
- EXISTING OVERHEAD LINE TO BE MODIFIED
- EXISTING OVERHEAD LINE NOT AFFECTED
- TEMPORARY OVERHEAD LINE DIVERSION
- EXISTING 400KV OVERHEAD LINE
- AREA WITHIN WHICH TUNNEL HEAD HOUSE AND CABLE SEALING END COMPOUND WILL BE LOCATED
- CONSTRUCTION COMPOUND
- NON-LINEAR WORK

Notes / Nodiadau
 This drawing is scaled at paper size A1, therefore any prints taken at smaller sizes will affect accuracy of the measurement units and should not be scaled against.
 The OS Boundary Line (Local Authority Boundary) data has been mapped against the OS 1:10,000 Scale Raster mapping and therefore will not be accurate when displayed at a different scale.
 'X' prefix on pylon number denotes an existing pylon to be removed.
 'T' suffix on pylon number denotes a temporary pylon.
 For further explanation please see plan guidance document.

Coordinate System: British National Grid
 Sheet X Centroid Coordinate: 252789 Sheet Y Centroid Coordinate: 369961



BACKGROUND MAPPING INFORMATION HAS BEEN REPRODUCED FROM THE ORDNANCE SURVEY MAP BY PERMISSION OF ORDNANCE SURVEY ON BEHALF OF THE CONTROLLER OF HER MAJESTY'S STATIONERY OFFICE. © CROWN COPYRIGHT ORDNANCE SURVEY. NATIONAL GRID ELECTRICITY - 100024241. NATIONAL GRID GAS - 100024886.

A	FOR DCO SUBMISSION	DT	MF	RP
Issue / Cyhoeddiad	Date / Dyddiad	Remarks / Sylwadau	Checked / Gwirysodd	Approved / Cymroddwyd

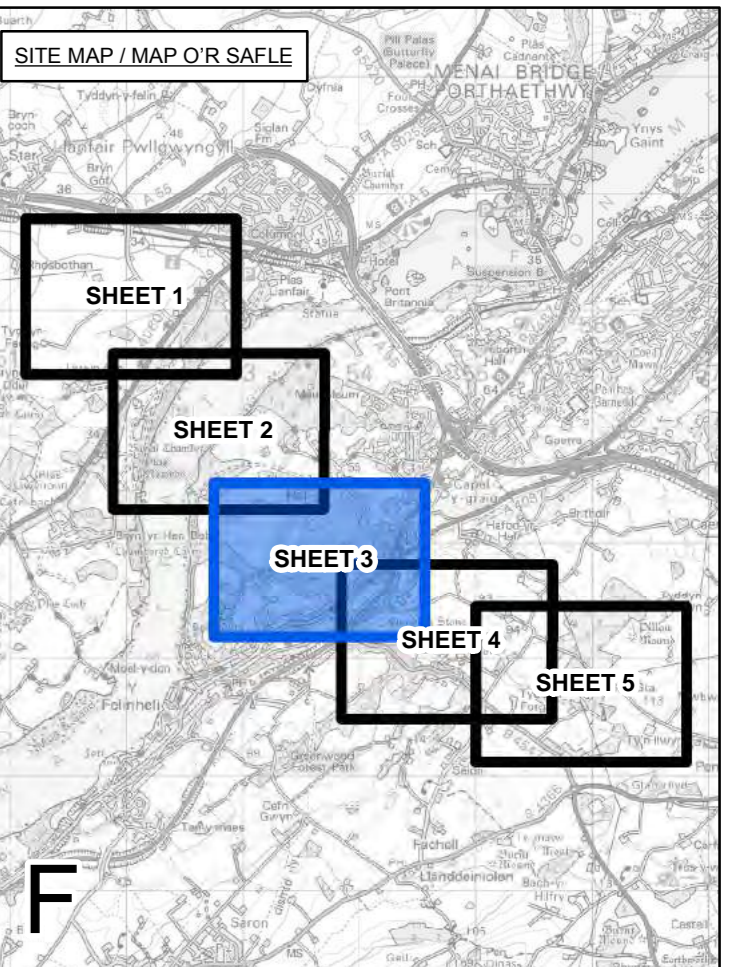
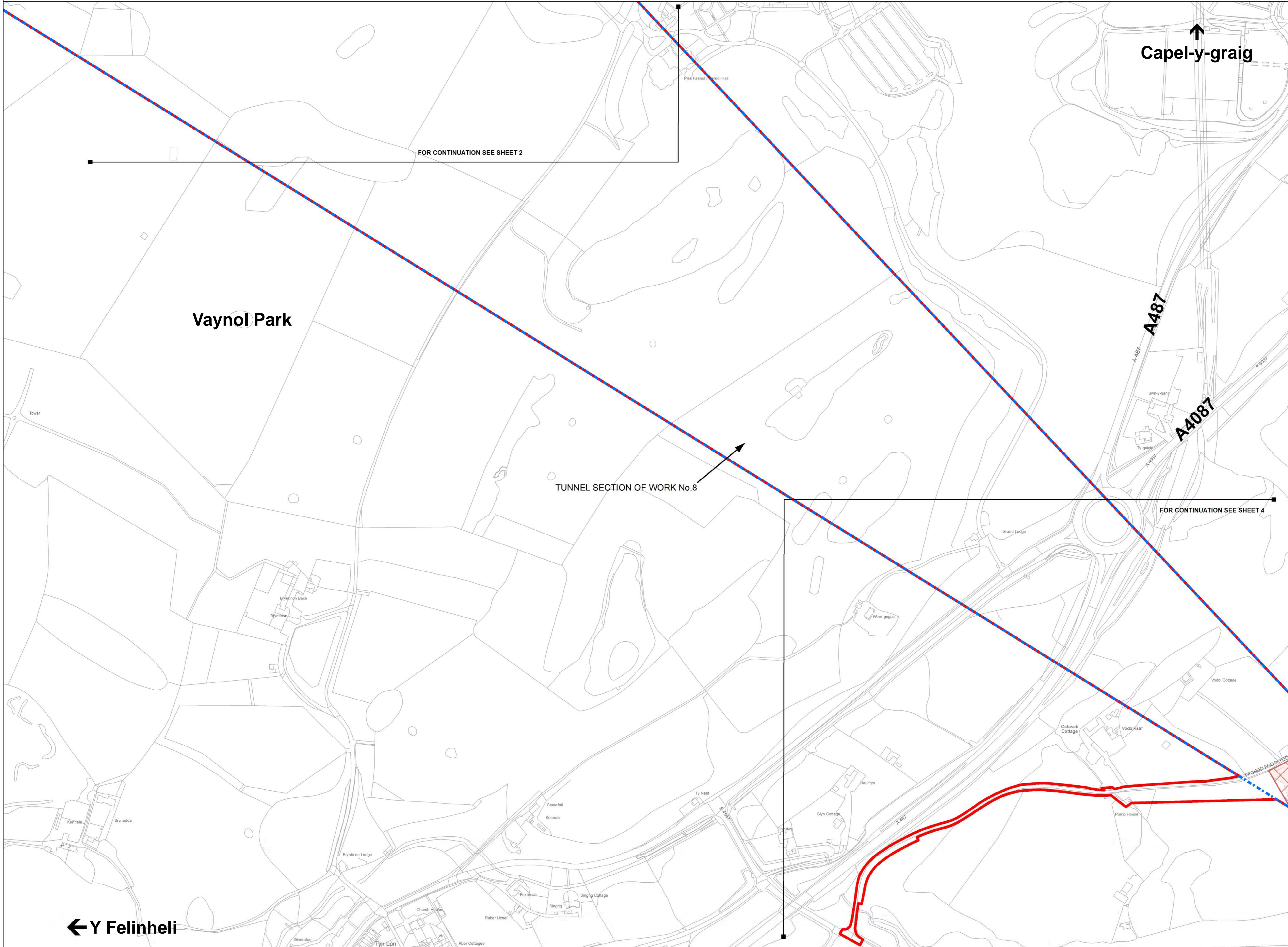
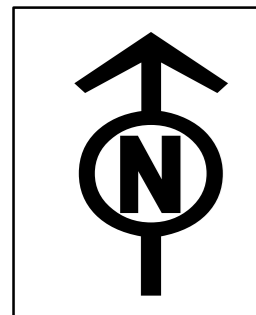
Title / Teitl
 THE NATIONAL GRID
 (NORTH WALES CONNECTION PROJECT) ORDER
 WORKS PLAN
 REGULATION 5(2)(j)
 SECTION F, SHEET 2 OF 5
 ISLE OF ANGLESEY COUNTY COUNCIL AND
 GWYNEDD COUNCIL
 GORCHYMYN NATIONAL GRID
 (PROSIECT CYSYLLTIAD GOGLEDD CYMRU)
 CYNLLUN GWEITHFEYDD
 RHEOLIAD 5(2)(j)
 ADRAN F, DALEN 2 O 5
 CYNGOR SIR YNYS MÔN A CHYNGOR GWYNEDD



Application Number / Rhif y Cais
 EN020015

National Grid Drawing Reference / Cyfeirnod Llundain National Grid
 DCO_F/WOPS/02

Scale / Graddfa	Sheet Size / Mawr y Ddalen	Sheet / Dalen	Issue / Cyhoeddiad
1:2,500	A1	SHEET 2 OF 5	A



Legend / Allwedd

- LOCAL AUTHORITY BOUNDARY
- ORDER LIMITS
- SECTION BOUNDARY
- ORDER LIMITS AND ABOVE GROUND LIMITS OF DEVIATION
- ABOVE GROUND LIMITS OF DEVIATION
- ORDER LIMITS AND BELOW GROUND LINEAR LIMITS OF DEVIATION
- BELOW GROUND LINEAR LIMITS OF DEVIATION
- COMMENCEMENT OF WORKS
- TERMINATION AND COMMENCEMENT OF WORKS
- TERMINATION OF WORKS
- NEW FULL LINE TENSION GANTRY
- NEW GANTRY
- GANTRY TO BE REMOVED
- NEW LATTICE PYLON
- NEW LOW HEIGHT LATTICE PYLON
- EXISTING LATTICE PYLON TO BE REMOVED
- EXISTING LATTICE PYLON TO BE MODIFIED
- EXISTING LATTICE PYLON NOT AFFECTED
- TEMPORARY LATTICE PYLON
- NEW OVERHEAD LINE
- EXISTING OVERHEAD LINE TO BE REMOVED
- EXISTING OVERHEAD LINE TO BE MODIFIED
- EXISTING OVERHEAD LINE NOT AFFECTED
- TEMPORARY OVERHEAD LINE DIVERSION
- EXISTING 400KV OVERHEAD LINE
- AREA WITHIN WHICH TUNNEL HEAD HOUSE AND CABLE SEALING END COMPOUND WILL BE LOCATED
- CONSTRUCTION COMPOUND
- NON-LINEAR WORK

Notes / Nodiadau

This drawing is scaled at paper size A1, therefore any prints taken at smaller sizes will affect accuracy of the measurement units and should not be scaled against.

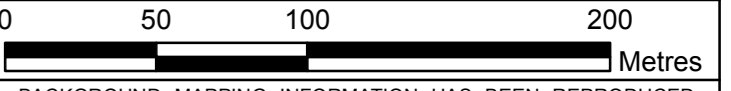
The OS Boundary Line (Local Authority Boundary) data has been mapped against the OS 1:10,000 Scale Raster mapping and therefore will not be accurate when displayed at a different scale.

'X' prefix on pylon number denotes an existing pylon to be removed.

'T' suffix on pylon number denotes a temporary pylon.

For further explanation please see plan guidance document.

Coordinate System: British National Grid
Sheet X Centroid Coordinate: 253653 Sheet Y Centroid Coordinate: 368853



BACKGROUND MAPPING INFORMATION HAS BEEN REPRODUCED FROM THE ORDNANCE SURVEY MAP BY PERMISSION OF ORDNANCE SURVEY ON BEHALF OF THE CONTROLLER OF HER MAJESTY'S STATIONERY OFFICE. © CROWN COPYRIGHT ORDNANCE SURVEY. NATIONAL GRID ELECTRICITY - 100024241. NATIONAL GRID GAS - 100024886.

A	FOR DCO SUBMISSION	DT	MF	RP
Issue / Cyhoeddiad	Date / Dyddiad	Remarks / Sylweddau	Drawn / Tynnwyd	Checked / Gwiryswyd

Title / Teitl

THE NATIONAL GRID
(NORTH WALES CONNECTION PROJECT) ORDER
WORKS PLAN
REGULATION 5(2)(j)
SECTION F, SHEET 3 OF 5
GWYNEDD COUNCIL

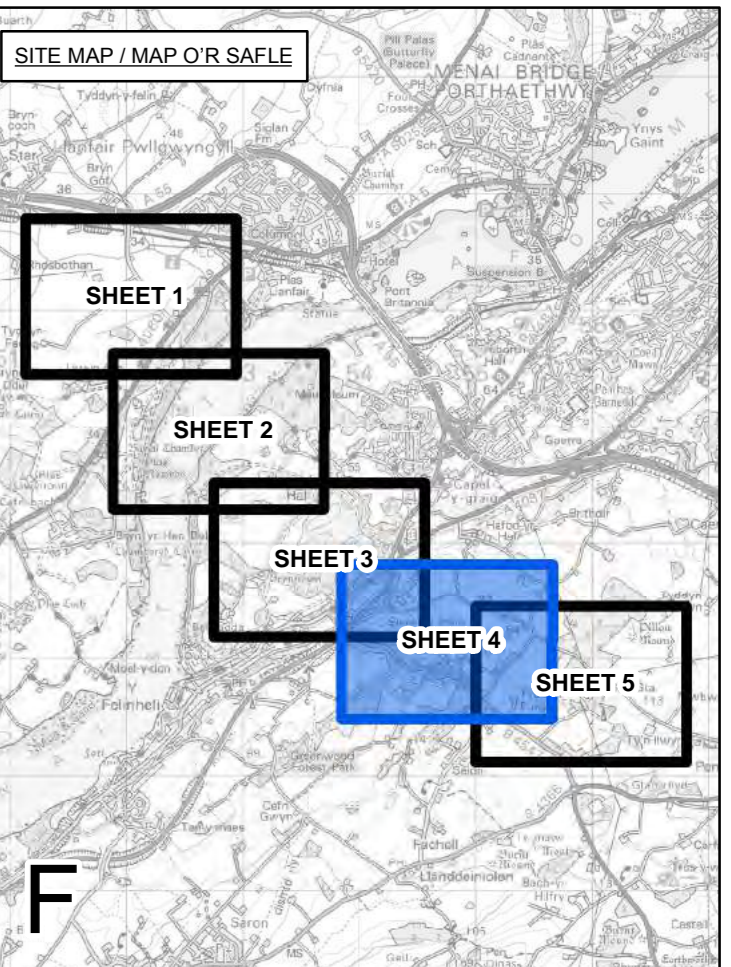
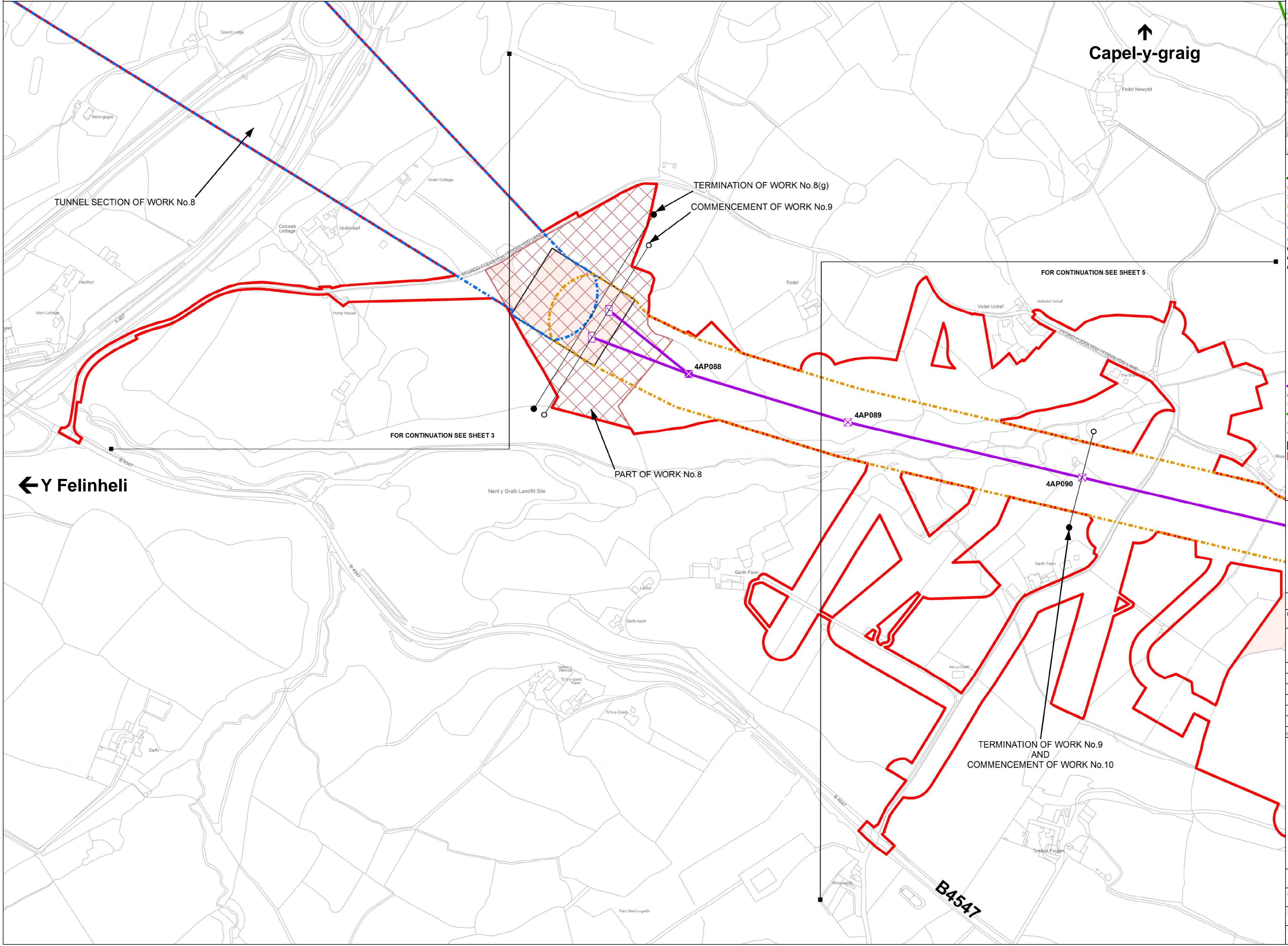
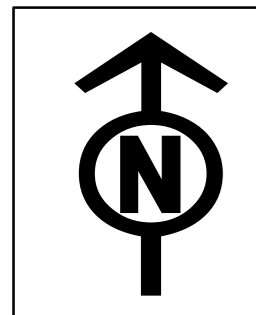
GORCHYMYN NATIONAL GRID
(PROSIECT CYSYLLTIAD GOGLEDD CYMRU)
CYNLLUN GWEITHFEYDD
RHEOLIAD 5(2)(j)
ADRAN F, DALEN 3 O 5
CYNGOR GWYNEDD



Application Number / Rhif y Cais: EN020015

National Grid Drawing Reference / Cyfeirnod Lliniad National Grid: DCO_F/WO/PS/03

Scale / Graddfa	Sheet Size / Maint y Ddaeth	Sheet / Ddaeth	Issue / Cyhoeddiad
1:2,500	A1	SHEET 3 OF 5	A



Legend / Allwedd

- LOCAL AUTHORITY BOUNDARY
- ORDER LIMITS
- SECTION BOUNDARY
- ORDER LIMITS AND ABOVE GROUND LIMITS OF DEVIATION
- ABOVE GROUND LIMITS OF DEVIATION
- ORDER LIMITS AND BELOW GROUND LINEAR LIMITS OF DEVIATION
- BELOW GROUND LINEAR LIMITS OF DEVIATION
- COMMENCEMENT OF WORKS
- TERMINATION AND COMMENCEMENT OF WORKS
- TERMINATION OF WORKS
- NEW FULL LINE TENSION GANTRY
- NEW GANTRY
- X GANTRY TO BE REMOVED
- X NEW LATTICE PYLON
- X NEW LOW HEIGHT LATTICE PYLON
- X EXISTING LATTICE PYLON TO BE REMOVED
- X EXISTING LATTICE PYLON TO BE MODIFIED
- X EXISTING LATTICE PYLON NOT AFFECTED
- X TEMPORARY LATTICE PYLON
- NEW OVERHEAD LINE
- EXISTING OVERHEAD LINE TO BE REMOVED
- EXISTING OVERHEAD LINE TO BE MODIFIED
- EXISTING OVERHEAD LINE NOT AFFECTED
- TEMPORARY OVERHEAD LINE DIVERSION
- EXISTING 400KV OVERHEAD LINE
- AREA WITHIN WHICH TUNNEL HEAD HOUSE AND CABLE SEALING END COMPOUND WILL BE LOCATED
- CONSTRUCTION COMPOUND
- NON-LINEAR WORK

Notes / Nodiadau
This drawing is scaled at paper size A1, therefore any prints taken at smaller sizes will affect accuracy of the measurement units and should not be scaled against.
The OS Boundary Line (Local Authority Boundary) data has been mapped against the OS 1:10,000 Scale Raster mapping and therefore will not be accurate when displayed at a different scale.
'X' prefix on pylon number denotes an existing pylon to be removed.
'T' suffix on pylon number denotes a temporary pylon.
For further explanation please see plan guidance document.

Coordinate System: British National Grid
Sheet X Centroid Coordinate: 254749 Sheet Y Centroid Coordinate: 368152

0	50	100	200
---	----	-----	-----

Metres

BACKGROUND MAPPING INFORMATION HAS BEEN REPRODUCED FROM THE ORDNANCE SURVEY MAP BY PERMISSION OF ORDNANCE SURVEY ON BEHALF OF THE CONTROLLER OF HER MAJESTY'S STATIONERY OFFICE. © CROWN COPYRIGHT ORDNANCE SURVEY. NATIONAL GRID ELECTRICITY - 100024241. NATIONAL GRID GAS - 100024886.

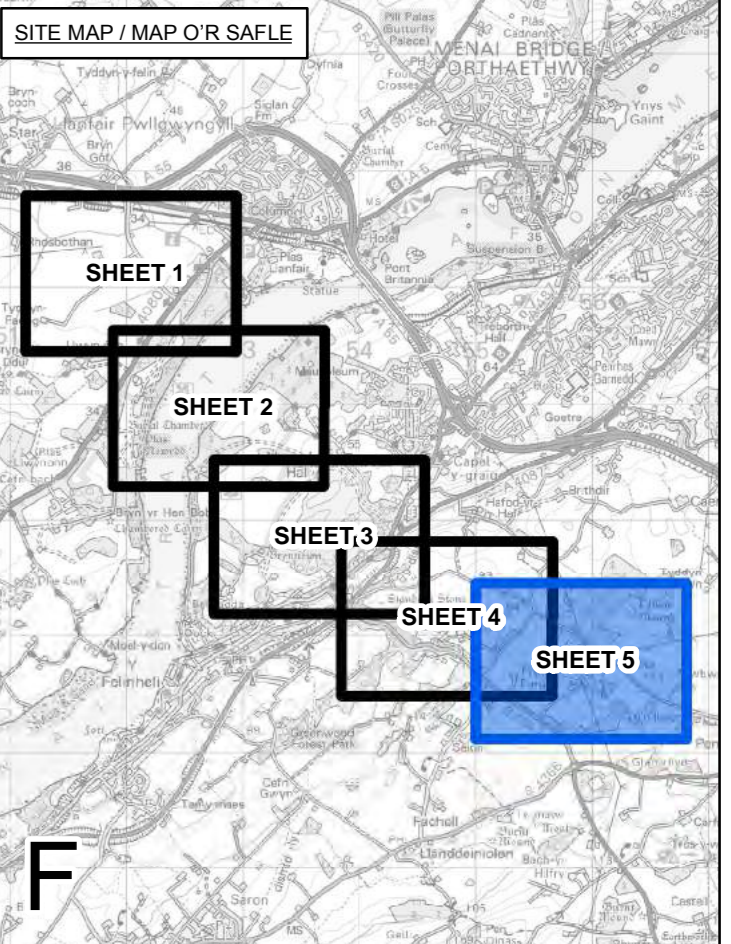
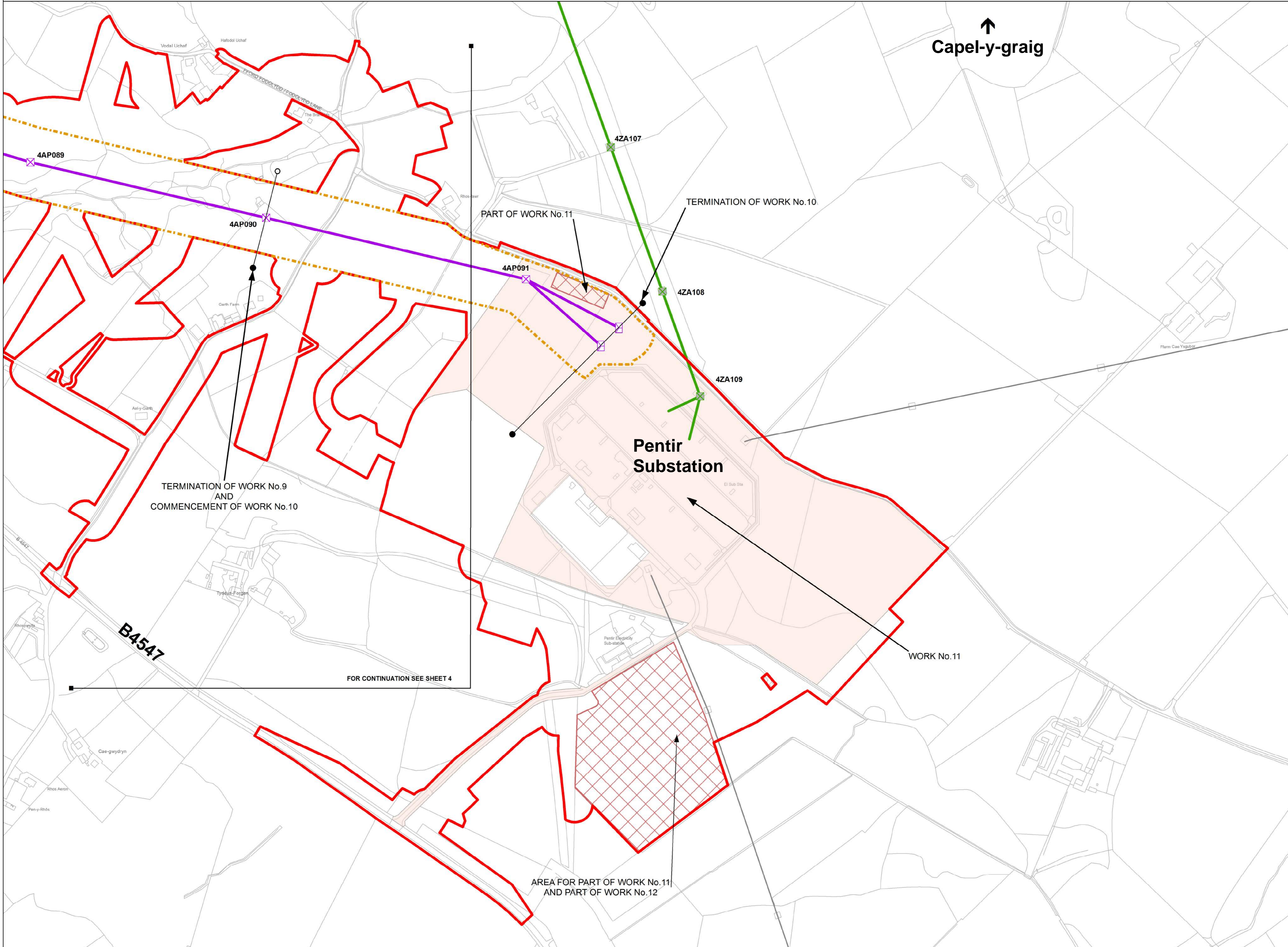
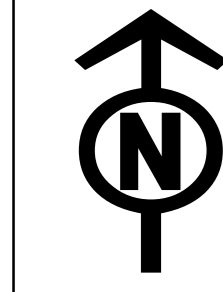
Issue / Cyhoeddiad	Date / Dyddiad	Remarks / Sylweddau	Drawn / Tynnwyd	Checked / Gwirwyd	Approved / Cymroddwyd

Title / Teitl
THE NATIONAL GRID (NORTH WALES CONNECTION PROJECT) ORDER WORKS PLAN REGULATION 5(2)(j) SECTION F, SHEET 4 OF 5 GWYNEDD COUNCIL
GORCHYMYN NATIONAL GRID (PROSIECT CYSYLLTIAD GOGLEDD CYMRU) CYNLLUN GWEITHFEYDD RHEOLIAD 5(2)(j) ADRAN F, DALEN 4 O 5 CYNGOR GWYNEDD

nationalgrid

Application Number / Rhif y Cais: EN020015
National Grid Drawing Reference / Cyfeirnod Llundiad National Grid: DCO_F/WO/PS/04

Scale / Graddfa: 1:2,500	Sheet Size / Maint y Ddaeth: A1	Sheet / Ddaeth: SHEET 4 OF 5	Issue / Cyhoeddiad: A
--------------------------	---------------------------------	------------------------------	-----------------------



Legend / Allwedd

- LOCAL AUTHORITY BOUNDARY
- ORDER LIMITS
- SECTION LIMITS
- ORDER LIMITS AND ABOVE GROUND LIMITS OF DEVIATION
- ABOVE GROUND LIMITS OF DEVIATION
- ORDER LIMITS AND BELOW GROUND LINEAR LIMITS OF DEVIATION
- BELOW GROUND LINEAR LIMITS OF DEVIATION
- COMMENCEMENT OF WORKS
- TERMINATION AND COMMENCEMENT OF WORKS
- TERMINATION OF WORKS
- NEW FULL LINE TENSION GANTRY
- NEW GANTRY
- GANTRY TO BE REMOVED
- NEW LATTICE PYLON
- NEW LOW HEIGHT LATTICE PYLON
- EXISTING LATTICE PYLON TO BE REMOVED
- EXISTING LATTICE PYLON TO BE MODIFIED
- EXISTING LATTICE PYLON NOT AFFECTED
- TEMPORARY LATTICE PYLON
- NEW OVERHEAD LINE
- EXISTING OVERHEAD LINE TO BE REMOVED
- EXISTING OVERHEAD LINE TO BE MODIFIED
- EXISTING OVERHEAD LINE NOT AFFECTED
- TEMPORARY OVERHEAD LINE DIVERSION
- EXISTING 400kV OVERHEAD LINE
- EXISTING 400kV OVERHEAD LINE
- AREA WITHIN WHICH TUNNEL HEAD HOUSE AND CABLE SEALING END COMPOUND WILL BE LOCATED
- CONSTRUCTION COMPOUND
- NON-LINEAR WORK

Notes / Nodiadau
This drawing is scaled at paper size A1, therefore any prints taken at smaller sizes will affect accuracy of the measurement units and should not be scaled against.
The OS Boundary Line (Local Authority Boundary) data has been mapped against the OS 1:10,000 Scale Raster mapping and therefore will not be accurate when displayed at a different scale.
'X' prefix on pylon number denotes an existing pylon to be removed.
'T' suffix on pylon number denotes a temporary pylon.
For further explanation please see plan guidance document.

Coordinate System: British National Grid
Sheet X Centroid Coordinate: 255904 Sheet Y Centroid Coordinate: 367783
0 50 100 200 Metres
BACKGROUND MAPPING INFORMATION HAS BEEN REPRODUCED FROM THE ORDNANCE SURVEY MAP BY PERMISSION OF ORDNANCE SURVEY ON BEHALF OF THE CONTROLLER OF HER MAJESTY'S STATIONERY OFFICE. © CROWN COPYRIGHT ORDNANCE SURVEY. NATIONAL GRID ELECTRICITY - 100024241. NATIONAL GRID GAS - 100024886.

Issue / Cyhoeddiad	Date / Dyddiad	Remarks / Sylweddau	Drawn / Tynnwyd	Checked / Gwirwyd	Approved / Cymroddwyd

Title / Teitl
THE NATIONAL GRID (NORTH WALES CONNECTION PROJECT) ORDER WORKS PLAN
REGULATION 5(2)(j)
SECTION F, SHEET 5 OF 5
GWYNEDD COUNCIL
GORCHYMYN NATIONAL GRID (PROSIECT CYSYLLTIAD GOGLEDD CYMRU)
CYNLLUN GWEITHFYEYDD
RHEOLIAD 5(2)(j)
ADRAN F, DALEN 5 O 5
CYNGOR GWYNEDD

nationalgrid

Application Number / Rhif y Cais: EN020015
National Grid Drawing Reference / Cyfeirnod Lliniad National Grid: DCO_F/WO/PS/05
Scale / Graddfa: 1:2,500
Sheet Size / Maint y Ddalen: A1
Sheet / Dafen: SHEET 5 OF 5
Issue / Cyhoeddiad: A